

+NOTICE!!

These documents have been scanned!

Do not place un-scanned documents beneath this notice!

Do not remove this notice from this file!

GPO Jacket No. 560-102
Print Order 61549
Rise Business Services, LLC
Job=AZ15 1/8/2020




Box Number= AZ15285



Claim Begin-End: AMC458732-AMC458783

1 Initial Receipt



AZ15285-11

AMC458525-AMC458783

United States Department of the Interior
Bureau of Land Management
 DIV OF LANDS, MINRLS & ENERGY
 ONE N CENTRAL AVE
 PHOENIX, AZ 85004 -4427
 Phone: 602-417-9200

Receipt	
No:	4640709

Transaction #: 4763527	
Date of Transaction: 12/20/2019	
CUSTOMER:	
JOURNEY EXPLORATION INC. 1108 E SOUTH UNION AVE MIDVALE, UT 84047-2904 US	

ENTERED

JAN 02 2020

BY: RAM

LINE #	QTY	DESCRIPTION	REMARKS	UNIT PRICE	TOTAL
1	52.00	LOCATABLE MINERALS / MINING CLAIMS- NEW, UNADJUD, ONE OR MORE AUTH NOS / NEW MINING CLAIM PROCESSING FEE CASES: AMC458732/\$20.00, AMC458733/\$20.00, AMC458734/\$20.00, AMC458735/\$20.00, AMC458736/\$20.00, AMC458737/\$20.00, AMC458738/\$20.00, AMC458739/\$20.00, AMC458740/\$20.00, AMC458741/\$20.00, AMC458742/\$20.00, AMC458743/\$20.00, AMC458744/\$20.00, AMC458745/\$20.00, AMC458746/\$20.00, AMC458747/\$20.00, AMC458748/\$20.00, AMC458749/\$20.00, AMC458750/\$20.00, AMC458751/\$20.00, AMC458752/\$20.00, AMC458753/\$20.00, AMC458754/\$20.00, AMC458755/\$20.00, AMC458756/\$20.00, AMC458757/\$20.00, AMC458758/\$20.00, AMC458759/\$20.00, AMC458760/\$20.00, AMC458761/\$20.00, AMC458762/\$20.00, AMC458763/\$20.00, AMC458764/\$20.00, AMC458765/\$20.00, AMC458766/\$20.00, AMC458767/\$20.00, AMC458768/\$20.00, AMC458769/\$20.00, AMC458770/\$20.00, AMC458771/\$20.00, AMC458772/\$20.00, AMC458773/\$20.00, AMC458774/\$20.00, AMC458775/\$20.00, AMC458776/\$20.00, AMC458777/\$20.00, AMC458778/\$20.00, AMC458779/\$20.00, AMC458780/\$20.00, AMC458781/\$20.00, AMC458782/\$20.00, AMC458783/\$20.00		- n/a -	1040.00

2	52.00	LOCATABLE MINERALS / MINING CLAIMS- NEW,UNADJUD, ONE OR MORE AUTH NOS / NEW MINING CLAIMS LOCATION FEE CASES: AMC458732/\$40.00, AMC458733/\$40.00, AMC458734/\$40.00, AMC458735/\$40.00, AMC458736/\$40.00, AMC458737/\$40.00, AMC458738/\$40.00, AMC458739/\$40.00, AMC458740/\$40.00, AMC458741/\$40.00, AMC458742/\$40.00, AMC458743/\$40.00, AMC458744/\$40.00, AMC458745/\$40.00, AMC458746/\$40.00, AMC458747/\$40.00, AMC458748/\$40.00, AMC458749/\$40.00, AMC458750/\$40.00, AMC458751/\$40.00, AMC458752/\$40.00, AMC458753/\$40.00, AMC458754/\$40.00, AMC458755/\$40.00, AMC458756/\$40.00, AMC458757/\$40.00, AMC458758/\$40.00, AMC458759/\$40.00, AMC458760/\$40.00, AMC458761/\$40.00, AMC458762/\$40.00, AMC458763/\$40.00, AMC458764/\$40.00, AMC458765/\$40.00, AMC458766/\$40.00, AMC458767/\$40.00, AMC458768/\$40.00, AMC458769/\$40.00, AMC458770/\$40.00, AMC458771/\$40.00, AMC458772/\$40.00, AMC458773/\$40.00, AMC458774/\$40.00, AMC458775/\$40.00, AMC458776/\$40.00, AMC458777/\$40.00, AMC458778/\$40.00, AMC458779/\$40.00, AMC458780/\$40.00, AMC458781/\$40.00, AMC458782/\$40.00, AMC458783/\$40.00	- n/a -	2080.00
3	52.00	LOCATABLE MINERALS / MINING CLAIMS- NEW,UNADJUD, ONE OR MORE AUTH NOS / NEW MINING CLAIMS MAINTENANCE FEE CASES: AMC458732/\$165.00, AMC458733/\$165.00, AMC458734/\$165.00, AMC458735/\$165.00, AMC458736/\$165.00, AMC458737/\$165.00, AMC458738/\$165.00, AMC458739/\$165.00, AMC458740/\$165.00, AMC458741/\$165.00, AMC458742/\$165.00, AMC458743/\$165.00, AMC458744/\$165.00, AMC458745/\$165.00, AMC458746/\$165.00, AMC458747/\$165.00, AMC458748/\$165.00, AMC458749/\$165.00, AMC458750/\$165.00, AMC458751/\$165.00, AMC458752/\$165.00, AMC458753/\$165.00, AMC458754/\$165.00, AMC458755/\$165.00, AMC458756/\$165.00, AMC458757/\$165.00, AMC458758/\$165.00, AMC458759/\$165.00, AMC458760/\$165.00, AMC458761/\$165.00, AMC458762/\$165.00, AMC458763/\$165.00, AMC458764/\$165.00, AMC458765/\$165.00,	- n/a -	8580.00

	AMC458766/\$165.00, AMC458767/\$165.00, AMC458768/\$165.00, AMC458769/\$165.00, AMC458770/\$165.00, AMC458771/\$165.00, AMC458772/\$165.00, AMC458773/\$165.00, AMC458774/\$165.00, AMC458775/\$165.00, AMC458776/\$165.00, AMC458777/\$165.00, AMC458778/\$165.00, AMC458779/\$165.00, AMC458780/\$165.00, AMC458781/\$165.00, AMC458782/\$165.00, AMC458783/\$165.00			
TOTAL:				\$11,700.00

PAYMENT INFORMATION			
1	AMOUNT:	11700.00	POSTMARKED: N/A
	TYPE:	CHECK	RECEIVED: 12/19/2019
	CHECK NO:	2330	
	NAME:	JOURNEY EXPLORATION INC. 1108 E SOUTH UNION AVE MIDVALE UT 84047-2904 US	

REMARKS

This receipt was generated by the automated BLM Collections and Billing System and is a paper representation of a portion of the official electronic record contained therein.

NOTICE!!

These documents have been scanned!

Do not place un-scanned documents beneath this notice!

Do not remove this notice from this file!

GPO Jacket No. 560-102
Print Order 61549
Rise Business Services, LLC
Job=AZ15 1/8/2020



Box Number= AZ15285



Claim Begin-End: AMC458732-AMC458783

2 Correspondence



AZ15285-11

AMC458525-AMC458783



United States Department of the Interior



BUREAU OF LAND MANAGEMENT
Arizona State Office
One North Central Avenue, Suite 800
Phoenix, Arizona 85004-4427
www.blm.gov/az/

JUL 08 2020

In Reply Refer To:
3800 (9200) RM
AMC458732

CERTIFIED MAIL - RETURN RECEIPT REQUESTED No. 9214 8901 9403 8315 7797 61

DECISION

SAKURA EXPLORATION LTD : This Decision Affects the Claim(s)
1942 BROADWAY STE 314 : Shown in the Block Below.
BOULDER, CO 80302-5233 :

AMC458769
RB-038

Mining Claim(s) Declared Null and Void

Pursuant to Title 43 Code of Federal Regulations (CFR) 3832.1, this office received your notice(s) of location for recording mining claims. In accordance with 43 CFR 3833.91, the claim(s) listed above is/are hereby declared null and void ab initio for the reason indicated below. A copy of the Master Title Plat is enclosed for your convenience, if applicable.

The claim is located on land that is not open to location. The surface was reconveyed to the U.S. but the subsurface was retained by the grantor. AZA18453, dated August 26, 1983.

This decision does not relieve you of the liability for reclamation of all areas disturbed by your activities on land encompassed by your mining claim(s) and/or site(s). After you complete the reclamation, you must notify the authorized officer of the appropriate surface managing agency so that the authorized officer may conduct a final site inspection and determine whether you may be released from liability. If you fail to reclaim the land to the satisfaction of the authorized officer, the surface management agency may cite you for noncompliance under its surface management regulations.

For land administered by the Bureau of Land Management (BLM), if you fail to reclaim the land to the satisfaction of the authorized officer as required in 43 CFR Subpart 3809, the BLM will issue an order of noncompliance under 43 CFR 3809.601(a). If you fail to comply with the noncompliance order, the BLM may take further action under 43 CFR 3809.604. Failure to conduct reclamation is a prohibited act that may subject you to criminal penalties. See 43 CFR 3809.605(h) and 43 CFR

3809.700. If your occupancy has been terminated and you fail to remove structures, material, and equipment, and any personal property in accordance with the regulations in 43 CFR 3715.5-1, the BLM may dispose of the property. In accordance with 43 CFR 3715.5-2, you will remain liable for the costs the BLM incurs in removing and disposing of the property.

Appeal Procedures

This decision may be appealed to the Interior Board of Land Appeals, Office of the Secretary, in accordance with the regulations contained in 43 CFR, Part 4 and the enclosed Form 1842-1. If an appeal is taken, your notice of appeal must be filed in this office (at the above address) within 30 days from receipt of this decision. The appellant has the burden of showing that the decision appealed from is in error.

If you wish to file a petition pursuant to regulation 43 CFR 4.21 (58 FR 4939, January 19, 1993), for a stay of the effectiveness of this decision during the time that your appeal is being reviewed by the Board, the petition for a stay must accompany your notice of appeal. A petition for a stay is required to show sufficient justification based on the standards listed below. Copies of the notice of appeal and petition for a stay must also be submitted to each party named in this decision and to the Interior Board of Land Appeals and to the appropriate Office of the Solicitor (see 43 CFR 4.413) at the same time the original documents are filed with this office. If you request a stay, you have the burden of proof to demonstrate that a stay should be granted.

Standards for Obtaining a Stay

Except as otherwise provided by law or other pertinent regulation, a petition for a stay of a decision pending appeal shall show sufficient justification based on the following standards:

- (1) The relative harm to the parties if the stay is granted or denied,
- (2) The likelihood of the appellant's success on the merits,
- (3) The likelihood of immediate and irreparable harm if the stay is not granted, and
- (4) Whether the public interest favors granting the stay.

If additional information is required, please contact RéAnn Myers at 602-417-9413. Please include your AMC serial number(s) on all correspondence.



Elena Fink
Deputy State Director
Lands, Minerals and Energy Division

Enclosure(s)



United States Department of the Interior



BUREAU OF LAND MANAGEMENT

Arizona State Office

One North Central Avenue, Suite 800

Phoenix, Arizona 85004-4427

www.blm.gov/az/

JUL 08 2020

In Reply Refer To:
3800 (9200) RM
AMC458732

CERTIFIED MAIL - RETURN RECEIPT REQUESTED No. 9214 8901 9403 8315 7798 46

DECISION

SAKURA EXPLORATION LTD	:	This Decision Affects the Claim(s)
1942 BROADWAY STE 314	:	Shown in the Block Below.
BOULDER, CO 80302-5233	:	

AMC458732 - AMC458745, AMC458747 - AMC458752, AMC458760, AMC458762,
 AMC458764 - AMC458768, AMC458770, AMC458771, AMC458773, AMC458775
 RB-001, RB-002, RB-003, RB-004, RB-005, RB-006, RB-007, RB-008, RB-009, RB-010, RB-
 011, RB-012, RB-013, RB-014, RB-016, RB-017, RB-018, RB-019, RB-020, RB-021, RB-029,
 RB-031, RB-033, RB-034, RB-035, RB-036, RB-037, RB-039, RB-040, RB-042, RB-044

No Rights Acquired on Portions of Lode Claim(s)

Pursuant to Title 43 Code of Federal Regulations 3832.1, this office received your notice(s) of location for recordation of mining claims. However, portions of the lode mining claim(s) listed above appear to lie within lands that are not open to location for the following reason:

The claims are partially located on land, which is not open to mining, under the following patents and warranty deed reconveyance:

- Patent #959097, dated May 8, 1925
- Patent #578575, dated April 18, 1917
- Patent # 924468, dated November 24, 1923
- AZA18453, dated August 26, 1983

Therefore, although the claim(s) has/have been recorded, you have acquired no rights on any portion of the subject mining claim(s) that lie within these lands. Enclosed for reference is a copy of the Master Title Plat.

If additional information is required, please contact RéAnn Myers at 602-417-9413. Please include your AMC serial number(s) on all correspondence.

A handwritten signature in black ink that reads "Elena Fink". The signature is written in a cursive, flowing style.

Elena Fink
Deputy State Director
Lands, Minerals and Energy Division

Enclosure

NOTICE!!

These documents have been scanned!

Do not place un-scanned documents beneath this notice!

Do not remove this notice from this file!

GPO Jacket No. 560-102
Print Order 61549
Rise Business Services, LLC
Job=AZ15 1/8/2020



Box Number= AZ15285



Claim Begin-End: AMC458732-AMC458783

3 Transfers



AZ15285-11 AMC458525-AMC458783

458732

March 1, 2020

RéAnn Myers – Land Law Examiner
Bureau of Land Management
Arizona State Office
One North Central Ave., Ste. 800
Phoenix, AZ 85004-4427
602-417-9413

RECEIVED
BLM/AZ STATE OFFICE
2020 APR 15 P 1:35
PHOENIX, ARIZONA

RE: RB Group Claims Quit Claim Deed Submittal for Transfer –
Journey Exploration Inc. to Sakura Exploration Ltd. (52 Lode Claims)

Dear Minerals Section:

Enclosed please find a Quit Claim Deed for the RB Lode Claim Group for your further processing for Journey Exploration Inc. The Quit Claim Deed transfers 52 active RB Group Claims from Journey Exploration Inc. to Sakura Exploration Ltd.

Enclosed also please find a check in the amount of \$1,300.00 for the transfer fees as follows:

- **52 Lode Mining Claims at \$25.00 each = \$1,300.00**

Once processed, please remit any return all correspondence to the following address:

Journey Exploration Inc.
4691 Luna Circle
Moab, Utah, 84532
435-260-1787

Thank you again for your continued patience and timely recording of our claims.

Anita Algie
President for Journey Exploration Inc.

ENTERED
APR 30 2020
BY: RAM

AFTER RECORDING RETURN TO:

Journey Exploration Inc.
4691 Luna Circle
Moab, Utah, 84532
435-260-1787

QUIT CLAIM DEED


THE STATE OF UTAH §
 § KNOW ALL MEN BY THESE PRESENTS, THAT:
COUNTY OF GRAND §

Effective on this 1st day of March, 2020, for Ten Dollars (\$10.00) and other valuable consideration, **Journey Exploration Inc.** of 4691 Luna Circle, Moab, Utah 84532, as Grantor, does hereby convey, release and quit claims 100-percent of the Grantor's rights, title, and interest to **Sakura Exploration Ltd.** of 1942 Broadway Street, Suite 314, Boulder, CO, 80302, as **Grantee**, heirs, and assigns forever the described unpatented mining claims, situated in the Arizona, in the County of Mohave (see Exhibit A).

This Deed is signed by Grantor as of the date of acknowledgment of Grantor's signature below, but is effective for all purposes as of the Effective Date stated above.

WITNESS the hand of the Grantor and Executed this 5^m day of March, 2020.

Grantor Signature:
Journey Exploration Inc.

By: 

RECEIVED
DEPARTMENT OF STATE OFFICE
2020 APR 15 P 1:35
PHOENIX, ARIZONA


ACKNOWLEDGMENT

STATE OF UTAH §
 §
COUNTY OF GRAND §

The foregoing instrument was acknowledged before me this 5TH day of MARCH, 2020, by Anita Algie, the President of **Journey Exploration Inc.** on behalf of said Corporation.

IN WITNESS WHEREOF, I have hereunto set my hand and affixed my notary seal the day and year last above written.

My Commission Expires:



Notary Public

SAMUEL T.G. COLE
Barrister & Solicitor
Cassels Brock and Blackwell LLP
#2200 - 885 West Georgia Street
Vancouver, B.C. V6C 3E8
Phone: (604) 283-1485
BC Law Society No. 509998

RECEIVED
STATE OFFICE
2020 APR 15 P 1:36
PHOENIX, ARIZONA

Appendix A (RB Claims to be Transferred)

BLM Serial Num	Claim	Legal
AMC458732	RB-001	SE/4, Section 12, Township 26 North, Range 16 West, GSRB&M
AMC458733	RB-002	SE/4, Section 12, Township 26 North, Range 16 West, GSRB&M
AMC458734	RB-003	SE/4, Section 12, Township 26 North, Range 16 West, GSRB&M
AMC458735	RB-004	SE/4, Section 12, Township 26 North, Range 16 West, GSRB&M
AMC458736	RB-005	NW/4, Section 18, Township 26 North, Range 15 West, GSRB&M
AMC458737	RB-006	NW/4, Section 18, Township 26 North, Range 15 West & SE/4, Section 12, Township 26 North, Range 16 We
AMC458738	RB-007	NW/4, Section 18, Township 26 North, Range 15 West & SE/4, Section 12, Township 26 North, Range 16 We
AMC458739	RB-008	SW/4, Section 8, Township 26 North, Range 15 West, GSRB&M
AMC458740	RB-009	SE/4, Section 7, Township 26 North, Range 15 West, GSRB&M
AMC458741	RB-010	SE/4, Section 7 & SW/4, Section 8, Township 26 North, Range 15 West, GSRB&M
AMC458742	RB-011	SE/4, Section 7, Township 26 North, Range 15 West, GSRB&M
AMC458743	RB-012	SE/4, Section 7 & SW/4, Section 8, Township 26 North, Range 15 West, GSRB&M
AMC458744	RB-013	SE/4, Section 7, Township 26 North, Range 15 West, GSRB&M
AMC458745	RB-014	SE/4, Section 7, NW/4, Section 17 & NE/4, Section 18, Township 26 North, Range 15 West, GSRB&M
AMC458746	RB-015	SE/4, Section 7 & NE/4, Section 18, Township 26 North, Range 15 West, GSRB&M
AMC458747	RB-016	SW/4, Section 8 & N/2, Section 17, Township 26 North, Range 15 West, GSRB&M
AMC458748	RB-017	N/2, Section 17, Township 26 North, Range 15 West, GSRB&M
AMC458749	RB-018	E/2, Section 17, Township 26 North, Range 15 West, GSRB&M
AMC458750	RB-019	SE/4, Section 17 & SW/4, Section 16, Township 26 North, Range 15 West, GSRB&M
AMC458751	RB-020	SE/4, Section 17 & NE/4, Section 20, Township 26 North, Range 15 West, GSRB&M
AMC458752	RB-021	S/2, Section 17, Township 26 North, Range 15 West, GSRB&M
AMC458753	RB-022	S/2, Section 17 & NE/4, Section 20, Township 26 North, Range 15 West, GSRB&M
AMC458754	RB-023	SW/4, Section 17, Township 26 North, Range 15 West, GSRB&M
AMC458755	RB-024	S/2, Section 17 & N/2, Section 20, Township 26 North, Range 15 West, GSRB&M
AMC458756	RB-025	SW/4, Section 17 & NW/4, Section 20, Township 26 North, Range 15 West, GSRB&M
AMC458757	RB-026	SW/4, Section 17 & N/2, Section 20, Township 26 North, Range 15 West, GSRB&M
AMC458758	RB-027	SW/4, Section 17 & NW/4, Section 20, Township 26 North, Range 15 West, GSRB&M
AMC458759	RB-028	N/2, Section 20, Township 26 North, Range 15 West, GSRB&M
AMC458760	RB-029	SW/4, Section 17, SE/4, Section 18 & NW/4, Section 20, Township 26 North, Range 15 West, GSRB&M
AMC458761	RB-030	NW/4, Section 20, Township 26 North, Range 15 West, GSRB&M
AMC458762	RB-031	NW/4, Section 20, Township 26 North, Range 15 West, GSRB&M
AMC458763	RB-032	NW/4, Section 20, Township 26 North, Range 15 West, GSRB&M
AMC458764	RB-033	SW/4, Section 16, Township 26 North, Range 15 West, GSRB&M
AMC458765	RB-034	SW/4, Section 16 & NW/4, Section 21, Township 26 North, Range 15 West, GSRB&M
AMC458766	RB-035	SW/4, Section 16, SE/4, Section 17 & NW/4, Section 21, Township 26 North, Range 15 West, GSRB&M
AMC458767	RB-036	SW/4, Section 16 & NW/4, Section 21, Township 26 North, Range 15 West, GSRB&M
AMC458768	RB-037	SW/4, Section 16, SE/4, Section 17, NE/4, Section 20 & NW/4, Section 21, Township 26 North, Range 15 We
AMC458769	RB-038	NW/4, Section 21, Township 26 North, Range 15 West, GSRB&M
AMC458770	RB-039	SE/4, Section 17, NE/4, Section 20 & NW/4, Section 21, Township 26 North, Range 15 West, GSRB&M
AMC458771	RB-040	NE/4, Section 20, NW/4, Section 21, Township 26 North, Range 15 West, GSRB&M
AMC458772	RB-041	NE/4, Section 20, Township 26 North, Range 15 West, GSRB&M
AMC458773	RB-042	NE/4, Section 20, W/2, Section 21, Township 26 North, Range 15 West, GSRB&M
AMC458774	RB-043	NE/4, Section 20, Township 26 North, Range 15 West, GSRB&M
AMC458775	RB-044	E/2, Section 20, W/2, Section 21, Township 26 North, Range 15 West, GSRB&M
AMC458776	RB-045	NE/4, Section 20, Township 26 North, Range 15 West, GSRB&M
AMC458777	RB-046	E/2, Section 20, Township 26 North, Range 15 West, GSRB&M
AMC458778	RB-047	N/2 & SE/4, Section 20, Township 26 North, Range 15 West, GSRB&M
AMC458779	RB-048	E/2, Section 20, Township 26 North, Range 15 West, GSRB&M
AMC458780	RB-049	All of Section 20, Township 26 North, Range 15 West, GSRB&M
AMC458781	RB-050	SE/4, Section 20, Township 26 North, Range 15 West, GSRB&M
AMC458782	RB-051	W/2 & SE/4, Section 20, Township 26 North, Range 15 West, GSRB&M
AMC458783	RB-052	S/2, Section 20, Township 26 North, Range 15 West, GSRB&M

RECEIVED
 CLAIMS STATE OFFICE
 2020 APR 15 P 1:36
 PHOENIX, ARIZONA

5
FEDEX

WHEN RECORDED RETURN TO:

REANN MYERS – LAND LAW EXAMINER
BUREAU OF LAND MANAGEMENT
ARIZONA STATE OFFICE
ONE NORTH CENTURE AVE., STE. 800,
PHOENIX, ARIZONA, 85004-4427,



FEE# 2020019929

OFFICIAL RECORDS
OF MOHAVE COUNTY
KRISTI BLAIR,
COUNTY RECORDER



04/06/2020 12:47 PM Fee: \$30.00

PAGE: 1 of 5

**RB GROUP CLAIMS QUIT CLAIM DEED SUBMITTAL FOR
TRANSFER**

RECEIVED
BLM & STATE OFFICE
2020 APR 15 P 1:35
PHOENIX, ARIZONA

AFTER RECORDING RETURN TO:

Journey Exploration Inc.
4691 Luna Circle
Moab, Utah, 84532
435-260-1787

QUIT CLAIM DEED

THE STATE OF UTAH §
 §
COUNTY OF GRAND §

KNOW ALL MEN BY THESE PRESENTS, THAT:


ARS 11-1134 (B)(2)

Effective on this 1st day of March, 2020, for Ten Dollars (\$10.00) and other valuable consideration, **Journey Exploration Inc.** of 4691 Luna Circle, Moab, Utah 84532, as Grantor, does hereby convey, release and quit claims 100-percent of the Grantor's rights, title, and interest to **Sakura Exploration Ltd.** of 1942 Broadway Street, Suite 314, Boulder, CO, 80302, as Grantee, heirs, and assigns forever the described unpatented mining claims, situated in the Arizona, in the County of Mohave (see Exhibit A).

This Deed is signed by Grantor as of the date of acknowledgment of Grantor's signature below, but is effective for all purposes as of the Effective Date stated above.

WITNESS the hand of the Grantor and Executed this 5th day of March, 2020.

Grantor Signature:
Journey Exploration Inc.

By: 

RECEIVED
STATE OFFICE
APR 15 P 1:35
PHOENIX, ARIZONA
J. G. COLE
NOTARY PUBLIC
VIBRANT


ACKNOWLEDGMENT

STATE OF UTAH §
 §
COUNTY OF GRAND §

The foregoing instrument was acknowledged before me this 5TH day of MARCH, 2020, by Anita Algie, the President of **Journey Exploration Inc.** on behalf of said Corporation.

IN WITNESS WHEREOF, I have hereunto set my hand and affixed my notary seal the day and year last above written.

My Commission Expires:



Notary Public

SAMUEL T.G. COLE
Barrister & Solicitor
Cassels Brock and Blackwell LLP
#2200 - 885 West Georgia Street
Vancouver, B.C. V6C 3E8
Phone: (604) 283-1488
BC Law Society No. 509998

RECEIVED
NOTARY PUBLIC
S.T.G. COLE
PHOENIX, ARIZONA
APR 15 P 1:35
STATE OFFICE

Appendix A (RB Claims to be Transferred)

BLM Serial Number	Claim	Legal
AMC458732	RB-001	SE/4, Section 12, Township 26 North, Range 16 West, GSRB&M
AMC458733	RB-002	SE/4, Section 12, Township 26 North, Range 16 West, GSRB&M
AMC458734	RB-003	SE/4, Section 12, Township 26 North, Range 16 West, GSRB&M
AMC458735	RB-004	SE/4, Section 12, Township 26 North, Range 16 West, GSRB&M
AMC458736	RB-005	NW/4, Section 18, Township 26 North, Range 15 West, GSRB&M
AMC458737	RB-006	NW/4, Section 18, Township 26 North, Range 15 West & SE/4, Section 12, Township 26 North, Range 16 We
AMC458738	RB-007	NW/4, Section 18, Township 26 North, Range 15 West & SE/4, Section 12, Township 26 North, Range 16 We
AMC458739	RB-008	SW/4, Section 8, Township 26 North, Range 15 West, GSRB&M
AMC458740	RB-009	SE/4, Section 7, Township 26 North, Range 15 West, GSRB&M
AMC458741	RB-010	SE/4, Section 7 & SW/4, Section 8, Township 26 North, Range 15 West, GSRB&M
AMC458742	RB-011	SE/4, Section 7, Township 26 North, Range 15 West, GSRB&M
AMC458743	RB-012	SE/4, Section 7 & SW/4, Section 8, Township 26 North, Range 15 West, GSRB&M
AMC458744	RB-013	SE/4, Section 7, Township 26 North, Range 15 West, GSRB&M
AMC458745	RB-014	SE/4, Section 7, NW/4, Section 17 & NE/4, Section 18, Township 26 North, Range 15 West, GSRB&M
AMC458746	RB-015	SE/4, Section 7 & NE/4, Section 18, Township 26 North, Range 15 West, GSRB&M
AMC458747	RB-016	SW/4, Section 8 & N/2, Section 17, Township 26 North, Range 15 West, GSRB&M
AMC458748	RB-017	N/2, Section 17, Township 26 North, Range 15 West, GSRB&M
AMC458749	RB-018	E/2, Section 17, Township 26 North, Range 15 West, GSRB&M
AMC458750	RB-019	SE/4, Section 17 & SW/4, Section 16, Township 26 North, Range 15 West, GSRB&M
AMC458751	RB-020	SE/4, Section 17 & NE/4, Section 20, Township 26 North, Range 15 West, GSRB&M
AMC458752	RB-021	S/2, Section 17, Township 26 North, Range 15 West, GSRB&M
AMC458753	RB-022	S/2, Section 17 & NE/4, Section 20, Township 26 North, Range 15 West, GSRB&M
AMC458754	RB-023	SW/4, Section 17, Township 26 North, Range 15 West, GSRB&M
AMC458755	RB-024	S/2, Section 17 & N/2, Section 20, Township 26 North, Range 15 West, GSRB&M
AMC458756	RB-025	SW/4, Section 17 & NW/4, Section 20, Township 26 North, Range 15 West, GSRB&M
AMC458757	RB-026	SW/4, Section 17 & N/2, Section 20, Township 26 North, Range 15 West, GSRB&M
AMC458758	RB-027	SW/4, Section 17 & NW/4, Section 20, Township 26 North, Range 15 West, GSRB&M
AMC458759	RB-028	N/2, Section 20, Township 26 North, Range 15 West, GSRB&M
AMC458760	RB-029	SW/4, Section 17, SE/4, Section 18 & NW/4, Section 20, Township 26 North, Range 15 West, GSRB&M

AMC458761	RB-030	NW/4, Section 20, Township 26 North, Range 15 West, GSRB&M
AMC458762	RB-031	NW/4, Section 20, Township 26 North, Range 15 West, GSRB&M
AMC458763	RB-032	NW/4, Section 20, Township 26 North, Range 15 West, GSRB&M
AMC458764	RB-033	SW/4, Section 16, Township 26 North, Range 15 West, GSRB&M
AMC458765	RB-034	SW/4, Section 16 & NW/4, Section 21, Township 26 North, Range 15 West, GSRB&M
AMC458766	RB-035	SW/4, Section 16, SE/4, Section 17 & NW/4, Section 21, Township 26 North, Range 15 West, GSRB&M
AMC458767	RB-036	SW/4, Section 16 & NW/4, Section 21, Township 26 North, Range 15 West, GSRB&M
AMC458768	RB-037	SW/4, Section 16, SE/4, Section 17, NE/4, Section 20 & NW/4, Section 21, Township 26 North, Range 15 We
AMC458769	RB-038	NW/4, Section 21, Township 26 North, Range 15 West, GSRB&M
AMC458770	RB-039	SE/4, Section 17, NE/4, Section 20 & NW/4, Section 21, Township 26 North, Range 15 West, GSRB&M
AMC458771	RB-040	NE/4, Section 20, NW/4, Section 21, Township 26 North, Range 15 West, GSRB&M
AMC458772	RB-041	NE/4, Section 20, Township 26 North, Range 15 West, GSRB&M
AMC458773	RB-042	NE/4, Section 20, W/2, Section 21, Township 26 North, Range 15 West, GSRB&M
AMC458774	RB-043	NE/4, Section 20, Township 26 North, Range 15 West, GSRB&M
AMC458775	RB-044	E/2, Section 20, W/2, Section 21, Township 26 North, Range 15 West, GSRB&M
AMC458776	RB-045	NE/4, Section 20, Township 26 North, Range 15 West, GSRB&M
AMC458777	RB-046	E/2, Section 20, Township 26 North, Range 15 West, GSRB&M
AMC458778	RB-047	N/2 & SE/4, Section 20, Township 26 North, Range 15 West, GSRB&M
AMC458779	RB-048	E/2, Section 20, Township 26 North, Range 15 West, GSRB&M
AMC458780	RB-049	All of Section 20, Township 26 North, Range 15 West, GSRB&M
AMC458781	RB-050	SE/4, Section 20, Township 26 North, Range 15 West, GSRB&M
AMC458782	RB-051	W/2 & SE/4, Section 20, Township 26 North, Range 15 West, GSRB&M
AMC458783	RB-052	S/2, Section 20, Township 26 North, Range 15 West, GSRB&M

RECEIVED
 DUM #7 STATE OFFICE
 2020 APR 15 P 1:35
 PHOENIX, ARIZONA

FedEx® Express

ORIGIN ID: JFPB (928) 753-0701
KRISTI BLAIR
MOHAVE COUNTY RECORDER
700 W. BEALE STREET

SHIP DATE: 24MAR20
ACTWGT: 0.10 LB
CAD: 251094930/INET422

KINGMAN, AZ 86401
UNITED STATES US

BILL SENDER

TO REANN MYERS - LAND LAW EXAMINER
BUREAU OF LAND MANAGEMENT - ARIZONA
ONE NORTH CENTRAL AVE., STE. 800

PHOENIX AZ 85004

(602) 417-9413
INV:
PC:

REF:

DEPT:



FedEx
Express



FedEx

TRK#
0201 7700 9324 8426

XH ZSYA


FRI - 10 APR 10:30A
PRIORITY OVERNIGHT

DSR

85004

AZ-US

PHX



FID: 3677654 09Apr2020 IFPA 56BG3/9C25/05A2

RT 278
ST 1
1 10:30 D
8426
04.10

Extrem
Très urgent.

RECEIVED
BLM AZ STATE OFFICE
2020 APR 15 P 1:35
PHOENIX, ARIZONA

Ne pas expédier de liquides, de sang ou d'échantillons cliniques dans cet emballage.

← Insert shipping document here.
Insérez les documents d'expédition.

United States Department of the Interior
Bureau of Land Management
 DIV OF LANDS, MINRLS & ENERGY
 ONE N CENTRAL AVE
 PHOENIX, AZ 85004 -4427
 Phone: 602-417-9200

Receipt	
No:	4726063

Transaction #: 4851507	
Date of Transaction: 04/17/2020	
CUSTOMER:	
JOURNEY EXPLORATION INC. 4691 LUNA CIR MOAB,UT 84532-9708 US	

LINE #	QTY	DESCRIPTION	REMARKS	UNIT PRICE	TOTAL
1	1.00	LOCATABLE MINERALS / MINING CLAIMS- NOT NEW-UNADJUD, ONE AUTH NO. ONLY / MINING CLAIM MONEY RECEIVED CASES: AMC458732/\$1300.00	TRFS	- n/a -	1300.00
TOTAL:					\$1,300.00

PAYMENT INFORMATION			
1	AMOUNT:	1300.00	POSTMARKED: N/A
	TYPE:	FOREIGN CHECK	RECEIVED: 04/17/2020
	CHECK NO:	01607667 1-500	
	NAME:	SAKURA EXPLORATION LTD 3895 SOUTHRIDGE AVE WEST VANCOUVER BC CANADA NS V7V 3H9	

REMARKS

This receipt was generated by the automated BLM Collections and Billing System and is a paper representation of a portion of the official electronic record contained therein.

9/14/2020 - REFUND OF \$520 PROCESSED FOR OVERPAYMENT OF FEES

Authorized Date09/14/2020**Instructions to Accounts** AZ BLM REFUND \$520, TO SAKURA EXPLORATION LTD; FOR OVERPAYMENT OF FEES, ON AMC458732, RECEIPT #4726063. RM**Login ID**6222**Entry Date**09/14/2020**Total Amount**\$520.00

This refund cites multiple GL Account - Fund Types, and will be split into multiple refunds as shown below. The refund will be split after the Refund Approval process is complete, and will result in multiple payments to the customer.

Refund #	GL Account - Fund Type	Transaction Number	Order Item ID	Trans Date	Fund	Amount	Refund Total
1	1310.A0000 - AF1DDB	4851507	9651461	05/07/2020	20XL1109ML	15.00	15.00
2	1310.J0000 - N	4851507	9646878	05/01/2020	XXXL6500DP	505.00	505.00

NOTICE!!

These documents have been scanned!

Do not place un-scanned documents beneath this notice!

Do not remove this notice from this file!

GPO Jacket No. 560-102
Print Order 61549
Rise Business Services, LLC
Job=AZ15 1/8/2020



Box Number= AZ15285



Claim Begin-End: AMC458732-AMC458783

4 Annual Filings



AZ15285-11

AMC458525-AMC458783

**NO
DOCUMENTS
FOUND**

NO DOCUMENTS FOUND
NO DOCUMENTS FOUND

NOTICE!!

These documents have been scanned!

Do not place un-scanned documents beneath this notice!

Do not remove this notice from this file!

GPO Jacket No. 560-102
Print Order 61549
Rise Business Services, LLC
Job=AZ15 1/8/2020



Box Number= AZ15285



Claim Begin-End: AMC458732-AMC458783

5 Miscellaneous



AZ15285-11

AMC458525-AMC458783

December 17, 2019

RéAnn Myers – Land Law Examiner
Bureau of Land Management
Arizona State Office
One North Central Ave., Ste. 800
Phoenix, AZ 85004-4427
602-417-9413

RE: Notice of Location Submittals – Journey Exploration Inc.
RB Claims Group - 52 Lode Mining Claims

RECEIVED
BLM AZ STATE OFFICE
2019 DEC 19 P 2: 27
PHOENIX, ARIZONA

Dear Minerals Section:

Journey Exploration Inc. respectfully submits the enclosed Notice of Location documents for the Lode Mining Claim Group noted above with required map for your further processing. The required filing fee is also included as follows:

RB Claims Group (52 Claims x \$225.00 per claim) – \$11,700.00

Original claims have been submitted to Mohave County for recording. Required map has also been enclosed. Once processed, please remit any return all correspondence to the following address:

**Journey Exploration Inc.
4691 Luna Circle
Moab, Utah 84532
435-260-1787**

Thank you in advance for your timely processing of these notices. Please feel free to contact me at 435-260-1787 or gavin@harrisonlandservices.com should you have any questions or require additional information.

Sincerely,

Gavin Harrison
Agent for Journey Exploration Inc.

NOTICE!!

These documents have been scanned!

Do not place un-scanned documents beneath this notice!

Do not remove this notice from this file!

GPO Jacket No. 560-102
Print Order 61549
Rise Business Services, LLC
Job=AZ15 1/8/2020



Box Number= AZ15285



Claim Begin-End: AMC458732-AMC458783

6 Location Notices-Amendments and Supporting Documents



AZ15285-11

AMC458525-AMC458783

MINING CLAIM STATUS REPORT - Assessment Year 2020

Data Entered: 1/2/20 RAM

MTP Checked By: 1/2/20 RAM
 GEO Checked By: 1/2/20 RAM

LEAD SERIAL NUMBER: AMC 458732 thru AMC 458783

NUMBER OF CLAIMS & TYPE:
52 LODE
 _____ PLACER
 _____ ASSOCIATION PLACER
 _____ MILL SITE
 _____ TUNNEL SITE

CHARGES:
 Processing Fee @ \$20 = \$ 1,040
 Location Fee @ \$40 = \$ 2,080
 Maintenance Fee @ \$165 = \$ 8,580
 Add'l Maint Fee for Assoc Placer = \$ _____
SUBTOTAL \$ _____
 Other Fees \$ _____
 Other Fees \$ _____
TOTAL \$ 11,700

TOTAL ACREAGE: _____ Per Claim
 (Placer Only)

NUMBER OF LOCATORS: _____

DOCUMENTS RECEIVED VIA : Over-the-Counter [] Mail [] **TIMELY FILED:** Yes [] No []
 LEGAL DESCRIPTION: T 26N R 15W SEC 7, 8, 16, 17, 18, 19, 20, 21
 T 26N R 16W SEC ~~7, 12, 13, 18~~
 T _____ R _____ SEC _____
 T _____ R _____ SEC _____
 T _____ R _____ SEC _____

BLM [] FOREST SERVICE [] _____ SUBJ TO PL 359: Yes [] No []
 WILDERNESS AREA [] _____

SPLIT ESTATE: N/A [] SX [] PX [] OTHER [] _____
 SRHA [] Was proper Notice filed if located on SHRA Land? Yes [] No []

RECONVEYED MINERALS ON BLM LAND REQUIRE OPENING ORDER FROM 1944 TO 1993:
 Open to Entry On _____ N/A []

COMMENTS/STATUS: VOID [] PARTIALLY VOID [] PVT MINERALS [] WITHDRAWN LANDS []
 OTHER [] USED MAP FOR LEGAL LAND DESCRIPTION. RM

[] Claimant acknowledges that portions of the following claim(s) site(s) may be void or voidable.

Printed Name of Claimant _____ Signature of Claimant _____

*****FINAL ADJUDICATION*****

DATE _____ INITIALS _____

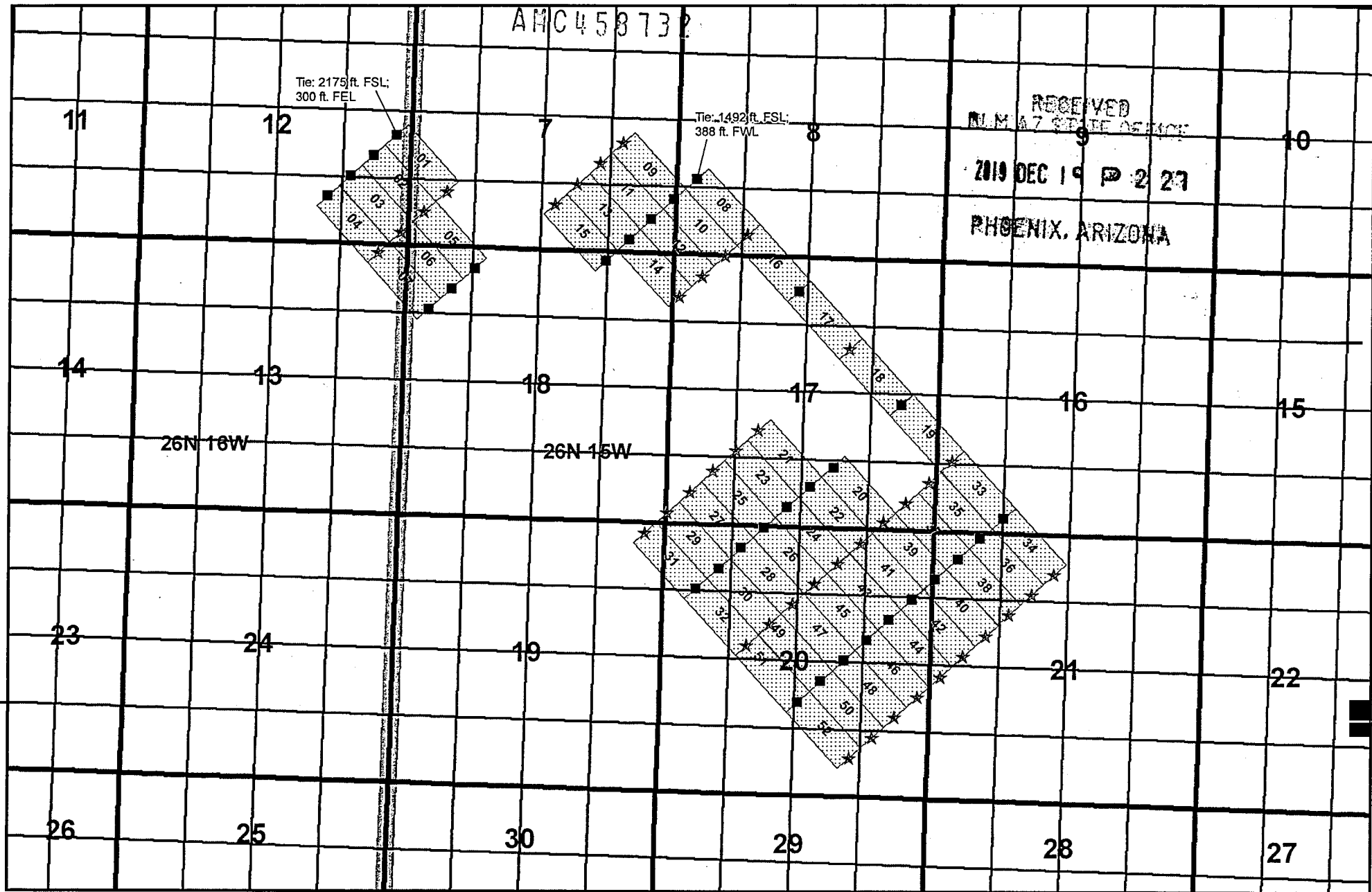
AMC458732

AMC 458732

RECEIVED
M.L.M. & S. STATE SERVICE
2019 DEC 19 P 2 27
PHOENIX, ARIZONA


Tie: 2175 ft. FSL;
300 ft. FEL

Tie: 1492 ft. FSL;
388 ft. FWL



26N 16W

26N 15W



PLSS Section
 Aliquot Part
 0 1,250 2,500 Feet
 1 inch = 2,500 feet

Location Monument
 End Center
 RB Group Claims
 (RB-01 - RB-52)

Locator:
 Journey Exploration Inc.
 1108 East South Union Avenue
 Midvale, Utah 84047

52 RB Group Lode Claims
Mohave County, Arizona
 Situated in Sections 12 & 13; T26N R16W, GSRB&M;
 and Sections 7, 8, 16, 17, 18, 20 & 21; T26N R15W, GSRB&M.

LOCATION NOTICE FOR LODE MINING CLAIM

Amendment BLM Serial # _____


NOTICE IS HEREBY GIVEN that the **RB-001**

lode mining claim has been located by

Journey Exploration Inc.

1108 East South Union Avenue

Midvale, Utah 84047



The general course of this claim is South 45° East / North 45° West and it is situated in Mohave County, Arizona.

This claim is fifteen-hundred-feet by six-hundred-feet. 20.66 Total Claim Acreage.

Beginning 10 feet North 45° West of this location (Discovery) Monument, at the Northwest End Center monument, and;

Thence North 45° East 300 feet to the North corner monument No. 1;

Thence South 45° East 1500 feet to the East corner monument No. 2;

Thence South 45° West 600 feet to the South corner monument No. 3;

Thence North 45° West 1500 feet to the West corner monument No. 4;

Thence North 45° East 300 feet to the Northwest End Center monument (place of beginning); including all Dips, Spurs, Angles and Variations.

This claim is marked by five monuments, one at each corner and one at the End Center monument.

This claim encompasses portions of the following quarter section(s) **SE/4, Section 12, Township 26 North, Range 16 West, GSRB&M**, Arizona.

The locality of this claim with reference to some natural object or permanent monument and additional information (if any) concerning its locality are as follows: The Northwest end center of this claim is 2,175 feet north and 300 feet west of the southeast corner of Section 12, Township 26 North, Range 16 West, GSRB&M.

The above information is shown on the attached map. DATED AND POSTED on the ground this **20th day of September, 2019.**

Agent for Journey Exploration Inc.

Print Name(s) Gavin Harrison

Signature(s) 

Form MCF100
Revised July 2014

This form is available from the Arizona Geological Survey and may be reproduced.

AN0458132

LOCATION NOTICE FOR LODE MINING CLAIM

Amendment BLM Serial # _____


NOTICE IS HEREBY GIVEN that the **RB-002**

lode mining claim has been located by

Journey Exploration Inc.

1108 East South Union Avenue

Midvale, Utah 84047



The general course of this claim is South 45° East / North 45° West and it is situated in Mohave County, Arizona.

This claim is fifteen-hundred-feet by six-hundred-feet. 20.66 Total Claim Acreage.

Beginning 10 feet North 45° West of this location (Discovery) Monument, at the Northwest End Center monument, and;

Thence North 45° East 300 feet to the North corner monument No. 1;

Thence South 45° East 1500 feet to the East corner monument No. 2;

Thence South 45° West 600 feet to the South corner monument No. 3;

Thence North 45° West 1500 feet to the West corner monument No. 4;

Thence North 45° East 300 feet to the Northwest End Center monument (place of beginning); including all Dips, Spurs, Angles and Variations.

This claim is marked by five monuments, one at each corner and one at the End Center monument.

This claim encompasses portions of the following quarter section(s) **SE/4, Section 12, Township 26 North, Range 16 West, GSRB&M**, Arizona.

The locality of this claim with reference to some natural object or permanent monument and additional information (if any) concerning its locality are as follows: The northeast side of this claim adjoins the southwest side of RB-001.

The above information is shown on the attached map. DATED AND POSTED on the ground this **20th day of September, 2019.**

Agent for Journey Exploration Inc.

Print Name(s) Gavin Harrison

Signature(s) *Gavin Harrison*

AMC 458733

LOCATION NOTICE FOR LODE MINING CLAIM

Amendment BLM Serial # _____

NOTICE IS HEREBY GIVEN that the **RB-003**

lode mining claim has been located by

Journey Exploration Inc.

1108 East South Union Avenue

Midvale, Utah 84047

RECEIVED BLM AZ STATE OFFICE 2019 DEC 19 P 2:28 PHOENIX, ARIZONA	BLM Date Stamp
---	----------------------

The general course of this claim is South 45° East / North 45° West and it is situated in Mohave County, Arizona.

This claim is fifteen-hundred-feet by six-hundred-feet. 20.66 Total Claim Acreage.

Beginning 10 feet North 45° West of this location (Discovery) Monument, at the Northwest End Center monument, and;

- Thence North 45° East 300 feet to the North corner monument No. 1;
- Thence South 45° East 1500 feet to the East corner monument No. 2;
- Thence South 45° West 600 feet to the South corner monument No. 3;
- Thence North 45° West 1500 feet to the West corner monument No. 4;
- Thence North 45° East 300 feet to the Northwest End Center monument (place of beginning); including all Dips, Spurs, Angles and Variations.

This claim is marked by five monuments, one at each corner and one at the End Center monument.


This claim encompasses portions of the following quarter section(s) **SE/4, Section 12, Township 26 North, Range 16 West, GSRB&M**, Arizona.

The locality of this claim with reference to some natural object or permanent monument and additional information (if any) concerning its locality are as follows: The nothwest side of this claim adjoins the southeast side of RB-002.

The above information is shown on the attached map. DATED AND POSTED on the ground this **20th day of September, 2019.**

Agent for Journey Exploration Inc.

Print Name(s) Gavin Harrison

Signature(s) 

Form MCF100
Revised July 2014

AMC 458734

LOCATION NOTICE FOR LODE MINING CLAIM

Amendment BLM Serial # _____


NOTICE IS HEREBY GIVEN that the **RB-004**

lode mining claim has been located by

Journey Exploration Inc.

1108 East South Union Avenue

Midvale, Utah 84047



The general course of this claim is South 45° East / North 45° West and it is situated in Mohave County, Arizona.

This claim is fifteen-hundred-feet by six-hundred-feet. 20.66 Total Claim Acreage.

Beginning 10 feet North 45° West of this location (Discovery) Monument, at the Northwest End Center monument, and;

- Thence North 45° East 300 feet to the North corner monument No. 1;
- Thence South 45° East 1500 feet to the East corner monument No. 2;
- Thence South 45° West 600 feet to the South corner monument No. 3;
- Thence North 45° West 1500 feet to the West corner monument No. 4;
- Thence North 45° East 300 feet to the Northwest End Center monument (place of beginning); including all Dips, Spurs, Angles and Variations.

This claim is marked by five monuments, one at each corner and one at the End Center monument.

This claim encompasses portions of the following quarter section(s) **SE/4, Section 12, Township 26 North, Range 16 West, GSRB&M**, Arizona.

The locality of this claim with reference to some natural object or permanent monument and additional information (if any) concerning its locality are as follows: The northeast side of this claim adjoins the southwest side of RB-003.

The above information is shown on the attached map. DATED AND POSTED on the ground this **20th day of September, 2019.**

Agent for Journey Exploration Inc.

Print Name(s) Gavin Harrison

Signature(s) [Handwritten Signature]

ANC458735

LOCATION NOTICE FOR LODE MINING CLAIM

Amendment BLM Serial # _____


NOTICE IS HEREBY GIVEN that the **RB-005**

lode mining claim has been located by

Journey Exploration Inc.

1108 East South Union Avenue

Midvale, Utah 84047



The general course of this claim is North 45° West / South 45° East and it is situated in Mohave County, Arizona.

This claim is fifteen-hundred-feet by six-hundred-feet. 20.66 Total Claim Acreage.

Beginning 10 feet South 45° East of this location (Discovery) Monument, at the Southeast End Center monument, and;

Thence South 45° West 300 feet to the South corner monument No. 1;

Thence North 45° West 1500 feet to the West corner monument No. 2;

Thence North 45° East 600 feet to the North corner monument No. 3;

Thence South 45° East 1500 feet to the East corner monument No. 4;

Thence South 45° West 300 feet to the Southeast End Center monument (place of beginning); including all Dips, Spurs, Angles and Variations.

This claim is marked by five monuments, one at each corner and one at the End Center monument.

This claim encompasses portions of the following quarter section(s) NW/4, Section 18, Township 26 North, Range 15 West, GSRB&M, Arizona.

The locality of this claim with reference to some natural object or permanent monument and additional information (if any) concerning its locality are as follows: The northwest side of this claim adjoins the southeast side of RB-002.

The above information is shown on the attached map. DATED AND POSTED on the ground this 20th day of September, 2019.

Agent for Journey Exploration Inc.

Print Name(s) Gavin Harrison

Signature(s) [Handwritten Signature]

Form MCF100
Revised July 2014

This form is available from the **Arizona Geological Survey** and may be reproduced.

AR0458736

LOCATION NOTICE FOR LODE MINING CLAIM

Amendment BLM Serial # _____


NOTICE IS HEREBY GIVEN that the RB-006

lode mining claim has been located by

Journey Exploration Inc.

1108 East South Union Avenue

Midvale, Utah 84047



The general course of this claim is North 45° West / South 45° East and it is situated in Mohave County, Arizona.

This claim is fifteen-hundred-feet by six-hundred-feet. 20.66 Total Claim Acreage.

Beginning 10 feet South 45° East of this location (Discovery) Monument, at the Southeast End Center monument, and;

Thence South 45° West 300 feet to the South corner monument No. 1;

Thence North 45° West 1500 feet to the West corner monument No. 2;

Thence North 45° East 600 feet to the North corner monument No. 3;

Thence South 45° East 1500 feet to the East corner monument No. 4;

Thence South 45° West 300 feet to the Southeast End Center monument (place of beginning); including all Dips, Spurs, Angles and Variations.

This claim is marked by five monuments, one at each corner and one at the End Center monument.

This claim encompasses portions of the following quarter section(s) NW/4, Section 18, Township 26 North, Range 15 West & SE/4, Section 12, Township 26 North, Range 16 West, GSRB&M, Arizona.

The locality of this claim with reference to some natural object or permanent monument and additional information (if any) concerning its locality are as follows: The northwest side of this claim adjoins the southeast side of RB-003.

The above information is shown on the attached map. DATED AND POSTED on the ground this 20th day of September, 2019.

Agent for Journey Exploration Inc.

Print Name(s) Gavin Harrison

Signature(s) *Gavin Harrison*

ARHC458737

LOCATION NOTICE FOR LODE MINING CLAIM

Amendment BLM Serial # _____


NOTICE IS HEREBY GIVEN that the **RB-007**

lode mining claim has been located by

Journey Exploration Inc.

1108 East South Union Avenue

Midvale, Utah 84047



The general course of this claim is North 45° West / South 45° East and it is situated in Mohave County, Arizona.

This claim is fifteen-hundred-feet by six-hundred-feet. 20.66 Total Claim Acreage.

Beginning 10 feet South 45° East of this location (Discovery) Monument, at the Southeast End Center monument, and;

Thence South 45° West 300 feet to the South corner monument No. 1;

Thence North 45° West 1500 feet to the West corner monument No. 2;

Thence North 45° East 600 feet to the North corner monument No. 3;

Thence South 45° East 1500 feet to the East corner monument No. 4;

Thence South 45° West 300 feet to the Southeast End Center monument (place of beginning); including all Dips, Spurs, Angles and Variations.

This claim is marked by five monuments, one at each corner and one at the End Center monument.

This claim encompasses portions of the following quarter section(s) **NW/4, Section 18, Township 26 North, Range 15 West & SE/4, Section 12, Township 26 North, Range 16 West, GSRB&M**, Arizona.

The locality of this claim with reference to some natural object or permanent monument and additional information (if any) concerning its locality are as follows: The northwest side of this claim adjoins the southeast side of RB-004.

The above information is shown on the attached map. DATED AND POSTED on the ground this **20th day of September, 2019.**

Agent for Journey Exploration Inc.

Print Name(s) Gavin Harrison

Signature(s) *Gavin Harrison*

AMC458738

LOCATION NOTICE FOR LODE MINING CLAIM

Amendment BLM Serial # _____


NOTICE IS HEREBY GIVEN that the RB-008

lode mining claim has been located by

Journey Exploration Inc.

1108 East South Union Avenue

Midvale, Utah 84047



The general course of this claim is South 45° East / North 45° West and it is situated in Mohave County, Arizona.

This claim is fifteen-hundred-feet by six-hundred-feet. 20.66 Total Claim Acreage.

Beginning 10 feet North 45° West of this location (Discovery) Monument, at the Northwest End Center monument, and;

Thence North 45° East 300 feet to the North corner monument No. 1;

Thence South 45° East 1500 feet to the East corner monument No. 2;

Thence South 45° West 600 feet to the South corner monument No. 3;

Thence North 45° West 1500 feet to the West corner monument No. 4;

Thence North 45° East 300 feet to the Northwest End Center monument (place of beginning); including all Dips, Spurs, Angles and Variations.

This claim is marked by five monuments, one at each corner and one at the End Center monument.

This claim encompasses portions of the following quarter section(s) SW/4, Section 8, Township 26 North, Range 15 West, GSRB&M, Arizona.

The locality of this claim with reference to some natural object or permanent monument and additional information (if any) concerning its locality are as follows: The Northwest end center of this claim is 1,492 feet north and 388 feet east of the southwest corner of Section 8, Township 26 North, Range 15 West, GSRB&M.

The above information is shown on the attached map. DATED AND POSTED on the ground this 20th day of September, 2019.

Agent for Journey Exploration Inc.

Print Name(s) Gayin Harrison

Signature(s) [Handwritten Signature]

AMC 458739

LOCATION NOTICE FOR LODE MINING CLAIM

Amendment BLM Serial # _____


NOTICE IS HEREBY GIVEN that the **RB-009**

lode mining claim has been located by

Journey Exploration Inc.

1108 East South Union Avenue

Midvale, Utah 84047



The general course of this claim is North 45° West / South 45° East and it is situated in Mohave County, Arizona.

This claim is fifteen-hundred-feet by six-hundred-feet. 20.66 Total Claim Acreage.

Beginning 10 feet South 45° East of this location (Discovery) Monument, at the Southeast End Center monument, and;

Thence South 45° West 300 feet to the South corner monument No. 1;

Thence North 45° West 1500 feet to the West corner monument No. 2;

Thence North 45° East 600 feet to the North corner monument No. 3;

Thence South 45° East 1500 feet to the East corner monument No. 4;

Thence South 45° West 300 feet to the Southeast End Center monument (place of beginning); including all Dips, Spurs, Angles and Variations.

This claim is marked by five monuments, one at each corner and one at the End Center monument.

This claim encompasses portions of the following quarter section(s) **SE/4, Section 7, Township 26 North, Range 15 West, GSRB&M**, Arizona.

The locality of this claim with reference to some natural object or permanent monument and additional information (if any) concerning its locality are as follows: The east corner of this claim adjoins the west side of RB-008.

The above information is shown on the attached map. DATED AND POSTED on the ground this **20th day of September, 2019.**

Agent for Journey Exploration Inc.

Print Name(s) Gavin Harrison

Signature(s) *Gavin Harrison*

AMC 45874 D

LOCATION NOTICE FOR LODE MINING CLAIM

Amendment BLM Serial # _____

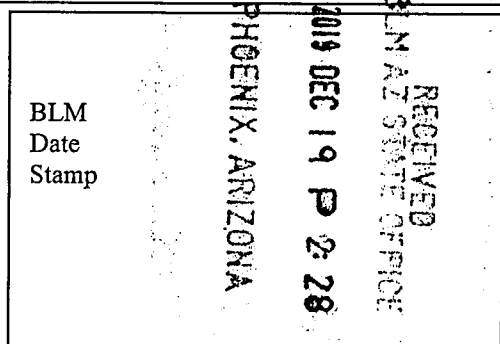
NOTICE IS HEREBY GIVEN that the **RB-010**

lode mining claim has been located by

Journey Exploration Inc.

1108 East South Union Avenue

Midvale, Utah 84047



The general course of this claim is South 45° East / North 45° West and it is situated in Mohave County, Arizona.

This claim is fifteen-hundred-feet by six-hundred-feet. 20.66 Total Claim Acreage.

Beginning 10 feet North 45° West of this location (Discovery) Monument, at the Northwest End Center monument, and;

Thence North 45° East 300 feet to the North corner monument No. 1;

Thence South 45° East 1500 feet to the East corner monument No. 2;

Thence South 45° West 600 feet to the South corner monument No. 3;

Thence North 45° West 1500 feet to the West corner monument No. 4;

Thence North 45° East 300 feet to the Northwest End Center monument (place of beginning); including all Dips, Spurs, Angles and Variations.

This claim is marked by five monuments, one at each corner and one at the End Center monument.

This claim encompasses portions of the following quarter section(s) SE/4, Section 7 & SW/4, Section 8, Township 26 North, Range 15 West, GSRB&M, Arizona.

The locality of this claim with reference to some natural object or permanent monument and additional information (if any) concerning its locality are as follows: The northwest side of this claim adjoins the southeast side of RB-009.

The above information is shown on the attached map. DATED AND POSTED on the ground this 20th day of September, 2019.

Agent for Journey Exploration Inc.

Print Name(s) Gavin Harrison

Signature(s) [Handwritten Signature]

AMC458741

Form MCF100
Revised July 2014

LOCATION NOTICE FOR LODE MINING CLAIM

Amendment BLM Serial # _____


NOTICE IS HEREBY GIVEN that the **RB-011**

lode mining claim has been located by

Journey Exploration Inc.

1108 East South Union Avenue

Midvale, Utah 84047



The general course of this claim is North 45° West / South 45° East and it is situated in Mohave County, Arizona.

This claim is fifteen-hundred-feet by six-hundred-feet. 20.66 Total Claim Acreage.

Beginning 10 feet South 45° East of this location (Discovery) Monument, at the Southeast End Center monument, and;

Thence South 45° West 300 feet to the South corner monument No. 1;

Thence North 45° West 1500 feet to the West corner monument No. 2;

Thence North 45° East 600 feet to the North corner monument No. 3;

Thence South 45° East 1500 feet to the East corner monument No. 4;

Thence South 45° West 300 feet to the Southeast End Center monument (place of beginning); including all Dips, Spurs, Angles and Variations.

This claim is marked by five monuments, one at each corner and one at the End Center monument.

This claim encompasses portions of the following quarter section(s) **SE/4, Section 7, Township 26 North, Range 15 West, GSRB&M**, Arizona.

The locality of this claim with reference to some natural object or permanent monument and additional information (if any) concerning its locality are as follows: The northeast side of this claim adjoins the southwest side of RB-009.

The above information is shown on the attached map. DATED AND POSTED on the ground this **20th day of September, 2019.**

Agent for Journey Exploration Inc.

Print Name(s) Gavin Harrison

Signature(s) *Gavin Harrison*

AMC458742

LOCATION NOTICE FOR LODE MINING CLAIM

Amendment BLM Serial # _____

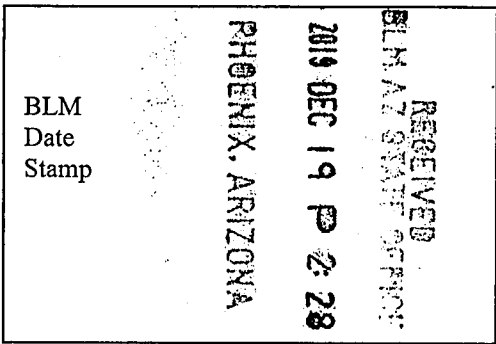
NOTICE IS HEREBY GIVEN that the **RB-012**

lode mining claim has been located by

Journey Exploration Inc.

1108 East South Union Avenue

Midvale, Utah 84047



The general course of this claim is South 45° East / North 45° West and it is situated in Mohave County, Arizona.

This claim is fifteen-hundred-feet by six-hundred-feet. 20.66 Total Claim Acreage.

Beginning 10 feet North 45° West of this location (Discovery) Monument, at the Northwest End Center monument, and;

- Thence North 45° East 300 feet to the North corner monument No. 1;
- Thence South 45° East 1500 feet to the East corner monument No. 2;
- Thence South 45° West 600 feet to the South corner monument No. 3;
- Thence North 45° West 1500 feet to the West corner monument No. 4;
- Thence North 45° East 300 feet to the Northwest End Center monument (place of beginning); including all Dips, Spurs, Angles and Variations.

This claim is marked by five monuments, one at each corner and one at the End Center monument.

This claim encompasses portions of the following quarter section(s) SE/4, Section 7 & SW/4, Section 8, Township 26 North, Range 15 West, GSRB&M, Arizona.

The locality of this claim with reference to some natural object or permanent monument and additional information (if any) concerning its locality are as follows: The northwest side of this claim adjoins the southeast side of RB-011.

The above information is shown on the attached map. DATED AND POSTED on the ground this 20th day of September, 2019.

Agent for Journey Exploration Inc.

Print Name(s) Gavin Harrison

Signature(s) 

AMC 458743

Form MCF100
Revised July 2014

LOCATION NOTICE FOR LODE MINING CLAIM

Amendment BLM Serial # _____

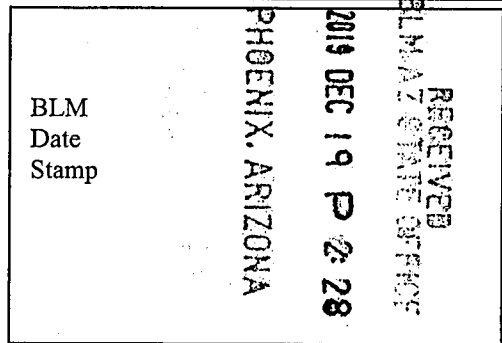
NOTICE IS HEREBY GIVEN that the **RB-013**

lode mining claim has been located by

Journey Exploration Inc.

1108 East South Union Avenue

Midvale, Utah 84047



The general course of this claim is North 45° West / South 45° East and it is situated in Mohave County, Arizona.

This claim is fifteen-hundred-feet by six-hundred-feet. 20.66 Total Claim Acreage.

Beginning 10 feet South 45° East of this location (Discovery) Monument, at the Southeast End Center monument, and;

Thence South 45° West 300 feet to the South corner monument No. 1;

Thence North 45° West 1500 feet to the West corner monument No. 2;

Thence North 45° East 600 feet to the North corner monument No. 3;

Thence South 45° East 1500 feet to the East corner monument No. 4;

Thence South 45° West 300 feet to the Southeast End Center monument (place of beginning); including all Dips, Spurs, Angles and Variations.

This claim is marked by five monuments, one at each corner and one at the End Center monument.


This claim encompasses portions of the following quarter section(s) SE/4, Section 7, Township 26 North, Range 15 West, GSRB&M, Arizona.

The locality of this claim with reference to some natural object or permanent monument and additional information (if any) concerning its locality are as follows: The northeast side of this claim adjoins the southwest side of RB-011.

The above information is shown on the attached map. DATED AND POSTED on the ground this 20th day of September, 2019.

Agent for Journey Exploration Inc.

Print Name(s) Gavin Harrison

Signature(s) 

AMC458744

LOCATION NOTICE FOR LODE MINING CLAIM

Amendment BLM Serial # _____


NOTICE IS HEREBY GIVEN that the **RB-014**

lode mining claim has been located by

Journey Exploration Inc.

1108 East South Union Avenue

Midvale, Utah 84047



The general course of this claim is South 45° East / North 45° West and it is situated in Mohave County, Arizona.

This claim is fifteen-hundred-feet by six-hundred-feet. 20.66 Total Claim Acreage.

Beginning 10 feet North 45° West of this location (Discovery) Monument, at the Northwest End Center monument, and;

Thence North 45° East 300 feet to the North corner monument No. 1;

Thence South 45° East 1500 feet to the East corner monument No. 2;

Thence South 45° West 600 feet to the South corner monument No. 3;

Thence North 45° West 1500 feet to the West corner monument No. 4;

Thence North 45° East 300 feet to the Northwest End Center monument (place of beginning); including all Dips, Spurs, Angles and Variations.

This claim is marked by five monuments, one at each corner and one at the End Center monument.

This claim encompasses portions of the following quarter section(s) SE/4, Section 7, NW/4, Section 17 & NE/4, Section 18, Township 26 North, Range 15 West, GSRB&M, Arizona.

The locality of this claim with reference to some natural object or permanent monument and additional information (if any) concerning its locality are as follows: The northwest side of this claim adjoins the southeast side of RB-013.

The above information is shown on the attached map. DATED AND POSTED on the ground this 20th day of September, 2019.

Agent for Journey Exploration Inc.

Print Name(s) Gavin Harrison

Signature(s) [Handwritten Signature]

ANC 458745

LOCATION NOTICE FOR LODE MINING CLAIM

Amendment BLM Serial # _____


NOTICE IS HEREBY GIVEN that the **RB-015**

lode mining claim has been located by

Journey Exploration Inc.

1108 East South Union Avenue

Midvale, Utah 84047



The general course of this claim is North 45° West / South 45° East and it is situated in Mohave County, Arizona.

This claim is fifteen-hundred-feet by six-hundred-feet. 20.66 Total Claim Acreage.

Beginning 10 feet South 45° East of this location (Discovery) Monument, at the Southeast End Center monument, and;

Thence South 45° West 300 feet to the South corner monument No. 1;

Thence North 45° West 1500 feet to the West corner monument No. 2;

Thence North 45° East 600 feet to the North corner monument No. 3;

Thence South 45° East 1500 feet to the East corner monument No. 4;

Thence South 45° West 300 feet to the Southeast End Center monument (place of beginning); including all Dips, Spurs, Angles and Variations.

This claim is marked by five monuments, one at each corner and one at the End Center monument.

This claim encompasses portions of the following quarter section(s) SE/4, Section 7 & NE/4, Section 18, Township 26 North, Range 15 West, GSRB&M, Arizona.

The locality of this claim with reference to some natural object or permanent monument and additional information (if any) concerning its locality are as follows: The northeast side of this claim adjoins the southwest side of RB-013.

The above information is shown on the attached map. DATED AND POSTED on the ground this 20th day of September, 2019.

Agent for Journey Exploration Inc.

Print Name(s) Gavin Harrison

Signature(s) 

Form MCF100
Revised July 2014

AMC 458746

LOCATION NOTICE FOR LODE MINING CLAIM

Amendment BLM Serial # _____

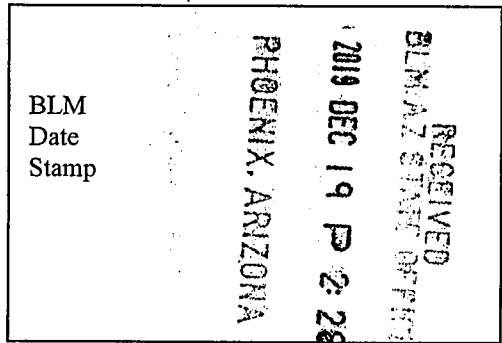
NOTICE IS HEREBY GIVEN that the **RB-016**

lode mining claim has been located by

Journey Exploration Inc.

1108 East South Union Avenue

Midvale, Utah 84047



The general course of this claim is North 45° West / South 45° East and it is situated in Mohave County, Arizona.

This claim is fifteen-hundred-feet by six-hundred-feet. 20.66 Total Claim Acreage.

Beginning 10 feet South 45° East of this location (Discovery) Monument, at the Southeast End Center monument, and;

Thence South 45° West 300 feet to the South corner monument No. 1;

Thence North 45° West 1500 feet to the West corner monument No. 2;

Thence North 45° East 600 feet to the North corner monument No. 3;

Thence South 45° East 1500 feet to the East corner monument No. 4;

Thence South 45° West 300 feet to the Southeast End Center monument (place of beginning); including all Dips, Spurs, Angles and Variations.

This claim is marked by five monuments, one at each corner and one at the End Center monument.

This claim encompasses portions of the following quarter section(s) SW/4, Section 8 & N/2, Section 17, Township 26 North, Range 15 West, GSRB&M, Arizona.

The locality of this claim with reference to some natural object or permanent monument and additional information (if any) concerning its locality are as follows: The northwest side of this claim adjoins the southeast side of RB-008.

The above information is shown on the attached map. DATED AND POSTED on the ground this 20th day of September, 2019.

Agent for Journey Exploration Inc.

Print Name(s) Gavin Harrison

Signature(s) 

Form MCF100
Revised July 2014

ANCI58747

LOCATION NOTICE FOR LODE MINING CLAIM

Amendment BLM Serial # _____


NOTICE IS HEREBY GIVEN that the **RB-017**

lode mining claim has been located by

Journey Exploration Inc.

1108 East South Union Avenue

Midvale, Utah 84047



The general course of this claim is South 45° East / North 45° West and it is situated in Mohave County, Arizona.

This claim is fifteen-hundred-feet by six-hundred-feet. 20.66 Total Claim Acreage.

Beginning 10 feet North 45° West of this location (Discovery) Monument, at the Northwest End Center monument, and;

Thence North 45° East 300 feet to the North corner monument No. 1;

Thence South 45° East 1500 feet to the East corner monument No. 2;

Thence South 45° West 600 feet to the South corner monument No. 3;

Thence North 45° West 1500 feet to the West corner monument No. 4;

Thence North 45° East 300 feet to the Northwest End Center monument (place of beginning); including all Dips, Spurs, Angles and Variations.

This claim is marked by five monuments, one at each corner and one at the End Center monument.

This claim encompasses portions of the following quarter section(s) **N/2, Section 17, Township 26 North, Range 15 West, GSRB&M**, Arizona.

The locality of this claim with reference to some natural object or permanent monument and additional information (if any) concerning its locality are as follows: The northwest side of this claim adjoins the southeast side of RB-016.

The above information is shown on the attached map. DATED AND POSTED on the ground this **20th day of September, 2019.**

Agent for Journey Exploration Inc.

Print Name(s) Gavin Harrison

Signature(s) *Gavin Harrison*

AMC458748

Form MCF100
Revised July 2014

LOCATION NOTICE FOR LODE MINING CLAIM

Amendment BLM Serial # _____


NOTICE IS HEREBY GIVEN that the **RB-018**

lode mining claim has been located by

Journey Exploration Inc.

1108 East South Union Avenue

Midvale, Utah 84047



The general course of this claim is North 45° West / South 45° East and it is situated in Mohave County, Arizona.

This claim is fifteen-hundred-feet by six-hundred-feet. 20.66 Total Claim Acreage.

Beginning 10 feet South 45° East of this location (Discovery) Monument, at the Southeast End Center monument, and;

Thence South 45° West 300 feet to the South corner monument No. 1;

Thence North 45° West 1500 feet to the West corner monument No. 2;

Thence North 45° East 600 feet to the North corner monument No. 3;

Thence South 45° East 1500 feet to the East corner monument No. 4;

Thence South 45° West 300 feet to the Southeast End Center monument (place of beginning); including all Dips, Spurs, Angles and Variations.

This claim is marked by five monuments, one at each corner and one at the End Center monument.

This claim encompasses portions of the following quarter section(s) E/2, Section 17, Township 26 North, Range 15 West, GSRB&M, Arizona.

The locality of this claim with reference to some natural object or permanent monument and additional information (if any) concerning its locality are as follows: The northwest side of this claim adjoins the southeast side of RB-017.

The above information is shown on the attached map. DATED AND POSTED on the ground this 20th day of September, 2019.

Agent for Journey Exploration Inc.

Print Name(s) Gavin Harrison

Signature(s) [Handwritten Signature]

AMC458749

Form MCF100
Revised July 2014

LOCATION NOTICE FOR LODE MINING CLAIM

Amendment BLM Serial # _____

NOTICE IS HEREBY GIVEN that the **RB-019**

lode mining claim has been located by

Journey Exploration Inc.

1108 East South Union Avenue

Midvale, Utah 84047

BLM Date Stamp	RECEIVED BLM AZ STAMPS OFFICE 2019 DEC 19 PM 2:29 PHOENIX, ARIZONA
----------------------	---

The general course of this claim is South 45° East / North 45° West and it is situated in Mohave County, Arizona.

This claim is fifteen-hundred-feet by six-hundred-feet. 20.66 Total Claim Acreage.

Beginning 10 feet North 45° West of this location (Discovery) Monument, at the Northwest End Center monument, and;

- Thence North 45° East 300 feet to the North corner monument No. 1;
- Thence South 45° East 1500 feet to the East corner monument No. 2;
- Thence South 45° West 600 feet to the South corner monument No. 3;
- Thence North 45° West 1500 feet to the West corner monument No. 4;
- Thence North 45° East 300 feet to the Northwest End Center monument (place of beginning); including all Dips, Spurs, Angles and Variations.

This claim is marked by five monuments, one at each corner and one at the End Center monument.

This claim encompasses portions of the following quarter section(s) **SE/4, Section 17 & SW/4, Section 16, Township 26 North, Range 15 West, GSRB&M**, Arizona.

The locality of this claim with reference to some natural object or permanent monument and additional information (if any) concerning its locality are as follows: The northwest side of this claim adjoins the southeast side of RB-018.

The above information is shown on the attached map. DATED AND POSTED on the ground this **20th day of September, 2019.**

Agent for Journey Exploration Inc.

Print Name(s) Gavin Harrison

Signature(s) *Gavin Harrison*

AN0459750

LOCATION NOTICE FOR LODE MINING CLAIM

Amendment BLM Serial # _____

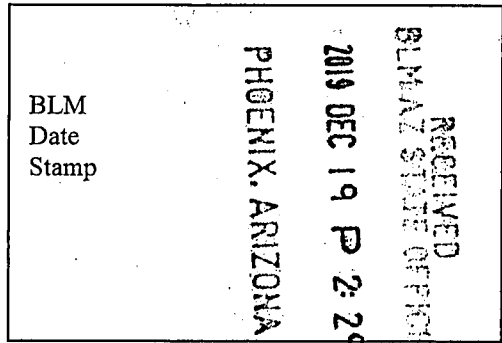
NOTICE IS HEREBY GIVEN that the **RB-020**

lode mining claim has been located by

Journey Exploration Inc.

1108 East South Union Avenue

Midvale, Utah 84047



The general course of this claim is North 45° West / South 45° East and it is situated in Mohave County, Arizona.

This claim is fifteen-hundred-feet by six-hundred-feet. 20.66 Total Claim Acreage.

Beginning 10 feet North 45° West of this location (Discovery) Monument, at the Northwest End Center monument, and;

Thence North 45° East 300 feet to the North corner monument No. 1;

Thence South 45° East 1500 feet to the East corner monument No. 2;

Thence South 45° West 600 feet to the South corner monument No. 3;

Thence North 45° West 1500 feet to the West corner monument No. 4;

Thence North 45° East 300 feet to the Northwest End Center monument (place of beginning); including all Dips, Spurs, Angles and Variations.

This claim is marked by five monuments, one at each corner and one at the End Center monument.

This claim encompasses portions of the following quarter section(s) **SE/4, Section 17 & NE/4, Section 20, Township 26 North, Range 15 West, GSRB&M**, Arizona.

The locality of this claim with reference to some natural object or permanent monument and additional information (if any) concerning its locality are as follows: The Northwest end center of this claim is 1,215 feet north and 2,036 feet west of the southeast corner of Section 17, Township 26 North, Range 15 West, GSRB&M.

The above information is shown on the attached map. DATED AND POSTED on the ground this **20th day of September, 2019.**

Agent for Journey Exploration Inc.

Print Name(s) Gavin Harrison

Signature(s) *Gavin Harrison*

AMC 458751

Form MCF100
Revised July 2014

LOCATION NOTICE FOR LODE MINING CLAIM

Amendment BLM Serial # _____


NOTICE IS HEREBY GIVEN that the **RB-021**

loade mining claim has been located by

Journey Exploration Inc.

1108 East South Union Avenue

Midvale, Utah 84047



The general course of this claim is North 45° West / South 45° East and it is situated in Mohave County, Arizona.

This claim is fifteen-hundred-feet by six-hundred-feet. 20.66 Total Claim Acreage.

Beginning 10 feet South 45° East of this location (Discovery) Monument, at the Southeast End Center monument, and;

Thence South 45° West 300 feet to the South corner monument No. 1;

Thence North 45° West 1500 feet to the West corner monument No. 2;

Thence North 45° East 600 feet to the North corner monument No. 3;

Thence South 45° East 1500 feet to the East corner monument No. 4;

Thence South 45° West 300 feet to the Southeast End Center monument (place of beginning); including all Dips, Spurs, Angles and Variations.

This claim is marked by five monuments, one at each corner and one at the End Center monument.

This claim encompasses portions of the following quarter section(s) S/2, Section 17, Township 26 North, Range 15 West, GSRB&M, Arizona.

The locality of this claim with reference to some natural object or permanent monument and additional information (if any) concerning its locality are as follows: The east corner of this claim adjoins the west side of RB-020.

The above information is shown on the attached map. DATED AND POSTED on the ground this 20th day of September, 2019.

Agent for Journey Exploration Inc.

Print Name(s) Gavin Harrison

Signature(s) *Gavin Harrison*

AMC 458752

LOCATION NOTICE FOR LODE MINING CLAIM

Amendment BLM Serial # _____

NOTICE IS HEREBY GIVEN that the **RB-022**

lode mining claim has been located by

Journey Exploration Inc.

1108 East South Union Avenue

Midvale, Utah 84047

BLM Date Stamp	RECEIVED BLM AZ STATE OFFICE 2019 DEC 19 P 2:29 PHOENIX, ARIZONA
----------------------	---

The general course of this claim is South 45° East / North 45° West and it is situated in Mohave County, Arizona.

This claim is fifteen-hundred-feet by six-hundred-feet. 20.66 Total Claim Acreage.

Beginning 10 feet North 45° West of this location (Discovery) Monument, at the Northwest End Center monument, and;

- Thence North 45° East 300 feet to the North corner monument No. 1;
- Thence South 45° East 1500 feet to the East corner monument No. 2;
- Thence South 45° West 600 feet to the South corner monument No. 3;
- Thence North 45° West 1500 feet to the West corner monument No. 4;
- Thence North 45° East 300 feet to the Northwest End Center monument (place of beginning); including all Dips, Spurs, Angles and Variations.

AN0458753

This claim is marked by five monuments, one at each corner and one at the End Center monument.

This claim encompasses portions of the following quarter section(s) S/2, Section 17 & NE/4, Section 20, Township 26 North, Range 15 West, GSRB&M, Arizona.

The locality of this claim with reference to some natural object or permanent monument and additional information (if any) concerning its locality are as follows: The northwest side of this claim adjoins the southeast side of RB-021.

The above information is shown on the attached map. DATED AND POSTED on the ground this 20th day of September, 2019.

Agent for Journey Exploration Inc.

Print Name(s) Gavin Harrison

Signature(s) 

Form MCF100
Revised July 2014

LOCATION NOTICE FOR LODE MINING CLAIM

Amendment BLM Serial # _____


NOTICE IS HEREBY GIVEN that the **RB-023**

lode mining claim has been located by

Journey Exploration Inc.

1108 East South Union Avenue

Midvale, Utah 84047



The general course of this claim is North 45° West / South 45° East and it is situated in Mohave County, Arizona.

This claim is fifteen-hundred-feet by six-hundred-feet. 20.66 Total Claim Acreage.

Beginning 10 feet South 45° East of this location (Discovery) Monument, at the Southeast End Center monument, and;

Thence South 45° West 300 feet to the South corner monument No. 1;

Thence North 45° West 1500 feet to the West corner monument No. 2;

Thence North 45° East 600 feet to the North corner monument No. 3;

Thence South 45° East 1500 feet to the East corner monument No. 4;

Thence South 45° West 300 feet to the Southeast End Center monument (place of beginning); including all Dips, Spurs, Angles and Variations.

This claim is marked by five monuments, one at each corner and one at the End Center monument.

This claim encompasses portions of the following quarter section(s) SW/4, Section 17, Township 26 North, Range 15 West, GSRB&M, Arizona.

The locality of this claim with reference to some natural object or permanent monument and additional information (if any) concerning its locality are as follows: The northeast side of this claim adjoins the southwest side of RB-021.

The above information is shown on the attached map. DATED AND POSTED on the ground this **20th day of September, 2019.**

Agent for Journey Exploration Inc.

Print Name(s) Gavin Harrison

Signature(s) *Gavin Harrison*

Form MCF100
Revised July 2014

AMC 458754

LOCATION NOTICE FOR LODE MINING CLAIM

Amendment BLM Serial # _____

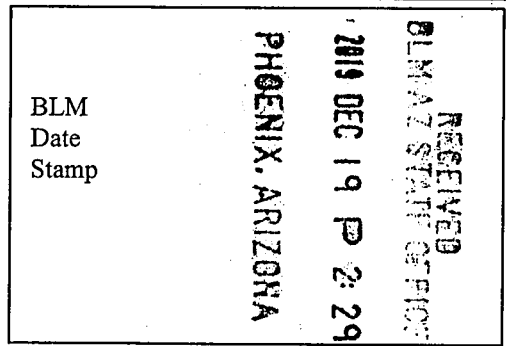
NOTICE IS HEREBY GIVEN that the **RB-024**

lode mining claim has been located by

Journey Exploration Inc.

1108 East South Union Avenue

Midvale, Utah 84047



The general course of this claim is South 45° East / North 45° West and it is situated in Mohave County, Arizona.

This claim is fifteen-hundred-feet by six-hundred-feet. 20.66 Total Claim Acreage.

Beginning 10 feet North 45° West of this location (Discovery) Monument, at the Northwest End Center monument, and;

Thence North 45° East 300 feet to the North corner monument No. 1;

Thence South 45° East 1500 feet to the East corner monument No. 2;

Thence South 45° West 600 feet to the South corner monument No. 3;

Thence North 45° West 1500 feet to the West corner monument No. 4;

Thence North 45° East 300 feet to the Northwest End Center monument (place of beginning); including all Dips, Spurs, Angles and Variations.

This claim is marked by five monuments, one at each corner and one at the End Center monument.

This claim encompasses portions of the following quarter section(s) S/2, Section 17 & N/2, Section 20, Township 26 North, Range 15 West, GSRB&M, Arizona.

The locality of this claim with reference to some natural object or permanent monument and additional information (if any) concerning its locality are as follows: The northwest side of this claim adjoins the southeast side of RB-023.

The above information is shown on the attached map. DATED AND POSTED on the ground this 20th day of September, 2019.

Agent for Journey Exploration Inc.

Print Name(s) Gavin Harrison

Signature(s) 

AMC 458755

Form MCF100
Revised July 2014

LOCATION NOTICE FOR LODE MINING CLAIM

Amendment BLM Serial # _____


NOTICE IS HEREBY GIVEN that the **RB-025**

lode mining claim has been located by

Journey Exploration Inc.

1108 East South Union Avenue

Midvale, Utah 84047



The general course of this claim is North 45° West / South 45° East and it is situated in Mohave County, Arizona.

This claim is fifteen-hundred-feet by six-hundred-feet. 20.66 Total Claim Acreage.

Beginning 10 feet South 45° East of this location (Discovery) Monument, at the Southeast End Center monument, and;

Thence South 45° West 300 feet to the South corner monument No. 1;

Thence North 45° West 1500 feet to the West corner monument No. 2;

Thence North 45° East 600 feet to the North corner monument No. 3;

Thence South 45° East 1500 feet to the East corner monument No. 4;

Thence South 45° West 300 feet to the Southeast End Center monument (place of beginning); including all Dips, Spurs, Angles and Variations.

This claim is marked by five monuments, one at each corner and one at the End Center monument.

This claim encompasses portions of the following quarter section(s) **SW/4, Section 17 & NW/4, Section 20, Township 26 North, Range 15 West, GSRB&M**, Arizona.

The locality of this claim with reference to some natural object or permanent monument and additional information (if any) concerning its locality are as follows: The northeast side of this claim adjoins the southwest side of RB-023.

The above information is shown on the attached map. DATED AND POSTED on the ground this **20th day of September, 2019.**

Agent for Journey Exploration Inc.

Print Name(s) Gavin Harrison

Signature(s) *Gavin Harrison*

ANC 458756

LOCATION NOTICE FOR LODE MINING CLAIM

Amendment BLM Serial # _____


NOTICE IS HEREBY GIVEN that the **RB-026**

lode mining claim has been located by

Journey Exploration Inc.

1108 East South Union Avenue

Midvale, Utah 84047



The general course of this claim is South 45° East / North 45° West and it is situated in Mohave County, Arizona.

This claim is fifteen-hundred-feet by six-hundred-feet. 20.66 Total Claim Acreage.

Beginning 10 feet North 45° West of this location (Discovery) Monument, at the Northwest End Center monument, and;

- Thence North 45° East 300 feet to the North corner monument No. 1;
- Thence South 45° East 1500 feet to the East corner monument No. 2;
- Thence South 45° West 600 feet to the South corner monument No. 3;
- Thence North 45° West 1500 feet to the West corner monument No. 4;
- Thence North 45° East 300 feet to the Northwest End Center monument (place of beginning); including all Dips, Spurs, Angles and Variations.

This claim is marked by five monuments, one at each corner and one at the End Center monument.

This claim encompasses portions of the following quarter section(s) **SW/4, Section 17 & N/2, Section 20, Township 26 North, Range 15 West, GSRB&M**, Arizona.

The locality of this claim with reference to some natural object or permanent monument and additional information (if any) concerning its locality are as follows: The northwest side of this claim adjoins the southeast side of RB-025.

The above information is shown on the attached map. DATED AND POSTED on the ground this **20th day of September, 2019.**

Agent for Journey Exploration Inc.

Print Name(s) Gavin Harrison

Signature(s) *Gavin Harrison*

AN0458757

LOCATION NOTICE FOR LODE MINING CLAIM

Amendment BLM Serial # _____

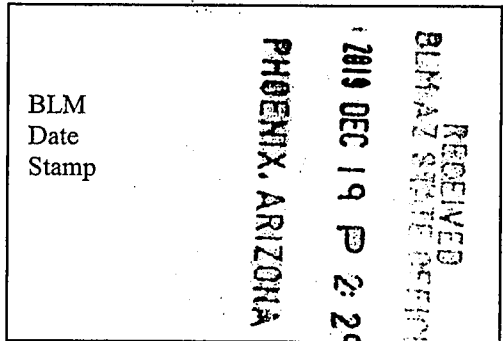
NOTICE IS HEREBY GIVEN that the **RB-027**

lode mining claim has been located by

Journey Exploration Inc.

1108 East South Union Avenue

Midvale, Utah 84047



The general course of this claim is North 45° West / South 45° East and it is situated in Mohave County, Arizona.

This claim is fifteen-hundred-feet by six-hundred-feet. 20.66 Total Claim Acreage.

Beginning 10 feet South 45° East of this location (Discovery) Monument, at the Southeast End Center monument, and;

Thence South 45° West 300 feet to the South corner monument No. 1;

Thence North 45° West 1500 feet to the West corner monument No. 2;

Thence North 45° East 600 feet to the North corner monument No. 3;

Thence South 45° East 1500 feet to the East corner monument No. 4;

Thence South 45° West 300 feet to the Southeast End Center monument (place of beginning); including all Dips, Spurs, Angles and Variations.

This claim is marked by five monuments, one at each corner and one at the End Center monument.

This claim encompasses portions of the following quarter section(s) **SW/4, Section 17 & NW/4, Section 20, Township 26 North, Range 15 West, GSRB&M**, Arizona.

The locality of this claim with reference to some natural object or permanent monument and additional information (if any) concerning its locality are as follows: The northeast side of this claim adjoins the southwest side of RB-025.

The above information is shown on the attached map. DATED AND POSTED on the ground this **20th day of September, 2019.**

Agent for Journey Exploration Inc.

Print Name(s) Gavin Harrison

Signature(s) 

AMC458758

LOCATION NOTICE FOR LODE MINING CLAIM

Amendment BLM Serial # _____


NOTICE IS HEREBY GIVEN that the **RB-028**

lode mining claim has been located by

Journey Exploration Inc.

1108 East South Union Avenue

Midvale, Utah 84047



The general course of this claim is South 45° East / North 45° West and it is situated in Mohave County, Arizona.

This claim is fifteen-hundred-feet by six-hundred-feet. 20.66 Total Claim Acreage.

Beginning 10 feet North 45° West of this location (Discovery) Monument, at the Northwest End Center monument, and;

- Thence North 45° East 300 feet to the North corner monument No. 1;
- Thence South 45° East 1500 feet to the East corner monument No. 2;
- Thence South 45° West 600 feet to the South corner monument No. 3;
- Thence North 45° West 1500 feet to the West corner monument No. 4;
- Thence North 45° East 300 feet to the Northwest End Center monument (place of beginning); including all Dips, Spurs, Angles and Variations.

This claim is marked by five monuments, one at each corner and one at the End Center monument.

This claim encompasses portions of the following quarter section(s) N/2, Section 20, Township 26 North, Range 15 West, GSRB&M, Arizona.

The locality of this claim with reference to some natural object or permanent monument and additional information (if any) concerning its locality are as follows: The northwest side of this claim adjoins the southeast side of RB-027.

The above information is shown on the attached map. DATED AND POSTED on the ground this 20th day of September, 2019.

Agent for Journey Exploration Inc.

Print Name(s) Gavin Harrison

Signature(s) *Gavin Harrison*

Form MCF100
Revised July 2014

ANCU58759

LOCATION NOTICE FOR LODE MINING CLAIM

Amendment BLM Serial # _____


NOTICE IS HEREBY GIVEN that the RB-029

loade mining claim has been located by

Journey Exploration Inc.

1108 East South Union Avenue

Midvale, Utah 84047



The general course of this claim is North 45° West / South 45° East and it is situated in Mohave County, Arizona.

This claim is fifteen-hundred-feet by six-hundred-feet. 20.66 Total Claim Acreage.

Beginning 10 feet South 45° East of this location (Discovery) Monument, at the Southeast End Center monument, and;

- Thence South 45° West 300 feet to the South corner monument No. 1;
- Thence North 45° West 1500 feet to the West corner monument No. 2;
- Thence North 45° East 600 feet to the North corner monument No. 3;
- Thence South 45° East 1500 feet to the East corner monument No. 4;
- Thence South 45° West 300 feet to the Southeast End Center monument (place of beginning); including all Dips, Spurs, Angles and Variations.

This claim is marked by five monuments, one at each corner and one at the End Center monument.

This claim encompasses portions of the following quarter section(s) SW/4, Section 17, SE/4, Section 18 & NW/4, Section 20, Township 26 North, Range 15 West, GSRB&M, Arizona.

The locality of this claim with reference to some natural object or permanent monument and additional information (if any) concerning its locality are as follows: The northeast side of this claim adjoins the southwest side of RB-027.

The above information is shown on the attached map. DATED AND POSTED on the ground this 20th day of September, 2019.

Agent for Journey Exploration Inc.

Print Name(s) Gavin Harrison

Signature(s) *Gavin Harrison*

Form MCF100
Revised July 2014

AMC 45876 D

LOCATION NOTICE FOR LODE MINING CLAIM

Amendment BLM Serial # _____

NOTICE IS HEREBY GIVEN that the **RB-030**

lode mining claim has been located by

Journey Exploration Inc.

1108 East South Union Avenue

Midvale, Utah 84047

The general course of this claim is South 45° East / North 45° West and it is situated in Mohave County, Arizona.

This claim is fifteen-hundred-feet by six-hundred-feet. 20.66 Total Claim Acreage.

Beginning 10 feet North 45° West of this location (Discovery) Monument, at the Northwest End Center monument, and;

Thence North 45° East 300 feet to the North corner monument No. 1;

Thence South 45° East 1500 feet to the East corner monument No. 2;

Thence South 45° West 600 feet to the South corner monument No. 3;

Thence North 45° West 1500 feet to the West corner monument No. 4;

Thence North 45° East 300 feet to the Northwest End Center monument (place of beginning); including all Dips, Spurs, Angles and Variations.

This claim is marked by five monuments, one at each corner and one at the End Center monument.

This claim encompasses portions of the following quarter section(s) **NW/4, Section 20, Township 26 North, Range 15 West, GSRB&M, Arizona.**


The locality of this claim with reference to some natural object or permanent monument and additional information (if any) concerning its locality are as follows: The northwest side of this claim adjoins the southeast side of RB-029.

The above information is shown on the attached map. DATED AND POSTED on the ground this **20th day of September, 2019.**

Agent for Journey Exploration Inc.

Print Name(s) Gavin Harrison

Signature(s) *Gavin Harrison*



AMC458761

LOCATION NOTICE FOR LODE MINING CLAIM

Amendment BLM Serial # _____


NOTICE IS HEREBY GIVEN that the **RB-031**

lode mining claim has been located by

Journey Exploration Inc.

1108 East South Union Avenue

Midvale, Utah 84047



The general course of this claim is North 45° West / South 45° East and it is situated in Mohave County, Arizona.

This claim is fifteen-hundred-feet by six-hundred-feet. 20.66 Total Claim Acreage.

Beginning 10 feet South 45° East of this location (Discovery) Monument, at the Southeast End Center monument, and;

Thence South 45° West 300 feet to the South corner monument No. 1;

Thence North 45° West 1500 feet to the West corner monument No. 2;

Thence North 45° East 600 feet to the North corner monument No. 3;

Thence South 45° East 1500 feet to the East corner monument No. 4;

Thence South 45° West 300 feet to the Southeast End Center monument (place of beginning); including all Dips, Spurs, Angles and Variations.

This claim is marked by five monuments, one at each corner and one at the End Center monument.

This claim encompasses portions of the following quarter section(s) NW/4, Section 20, Township 26 North, Range 15 West, GSRB&M, Arizona.

The locality of this claim with reference to some natural object or permanent monument and additional information (if any) concerning its locality are as follows: The northeast side of this claim adjoins the southwest side of RB-029.

The above information is shown on the attached map. DATED AND POSTED on the ground this 20th day of September, 2019.

Agent for Journey Exploration Inc.

Print Name(s) Gavin Harrison

Signature(s) *Gavin Harrison*

Form MCF100
Revised July 2014

AMC 458762

LOCATION NOTICE FOR LODE MINING CLAIM

Amendment BLM Serial # _____


NOTICE IS HEREBY GIVEN that the **RB-032**

lode mining claim has been located by

Journey Exploration Inc.

1108 East South Union Avenue

Midvale, Utah 84047



The general course of this claim is South 45° East / North 45° West and it is situated in Mohave County, Arizona.

This claim is fifteen-hundred-feet by six-hundred-feet. 20.66 Total Claim Acreage.

Beginning 10 feet North 45° West of this location (Discovery) Monument, at the Northwest End Center monument, and;

- Thence North 45° East 300 feet to the North corner monument No. 1;
- Thence South 45° East 1500 feet to the East corner monument No. 2;
- Thence South 45° West 600 feet to the South corner monument No. 3;
- Thence North 45° West 1500 feet to the West corner monument No. 4;
- Thence North 45° East 300 feet to the Northwest End Center monument (place of beginning); including all Dips, Spurs, Angles and Variations.

This claim is marked by five monuments, one at each corner and one at the End Center monument.

This claim encompasses portions of the following quarter section(s) **NW/4, Section 20, Township 26 North, Range 15 West, GSRB&M, Arizona.**

The locality of this claim with reference to some natural object or permanent monument and additional information (if any) concerning its locality are as follows: The northwest side of this claim adjoins the southeast side of RB-031.

The above information is shown on the attached map. DATED AND POSTED on the ground this **20th day of September, 2019.**

Agent for Journey Exploration Inc.

Print Name(s) Gavin Harrison

Signature(s) *Gavin Harrison*

Form MCF100
Revised July 2014

AMC458763

LOCATION NOTICE FOR LODE MINING CLAIM

Amendment BLM Serial # _____


NOTICE IS HEREBY GIVEN that the **RB-033**

lode mining claim has been located by

Journey Exploration Inc.

1108 East South Union Avenue

Midvale, Utah 84047



The general course of this claim is North 45° West / South 45° East and it is situated in Mohave County, Arizona.

This claim is fifteen-hundred-feet by six-hundred-feet. 20.66 Total Claim Acreage.

Beginning 10 feet South 45° East of this location (Discovery) Monument, at the Southeast End Center monument, and;

Thence South 45° West 300 feet to the South corner monument No. 1;

Thence North 45° West 1500 feet to the West corner monument No. 2;

Thence North 45° East 600 feet to the North corner monument No. 3;

Thence South 45° East 1500 feet to the East corner monument No. 4;

Thence South 45° West 300 feet to the Southeast End Center monument (place of beginning); including all Dips, Spurs, Angles and Variations.

This claim is marked by five monuments, one at each corner and one at the End Center monument.

This claim encompasses portions of the following quarter section(s) **SW/4, Section 16, Township 26 North, Range 15 West, GSRB&M**, Arizona.

The locality of this claim with reference to some natural object or permanent monument and additional information (if any) concerning its locality are as follows: The northwest side of this claim adjoins the southeast side of RB-018.

The above information is shown on the attached map. DATED AND POSTED on the ground this **20th day of September, 2019.**

Agent for Journey Exploration Inc.

Print Name(s) Gavin Harrison

Signature(s) *Gavin Harrison*

Form MCF100
Revised July 2014

AMC458764

LOCATION NOTICE FOR LODE MINING CLAIM

Amendment BLM Serial # _____


NOTICE IS HEREBY GIVEN that the **RB-034**

lode mining claim has been located by

Journey Exploration Inc.

1108 East South Union Avenue

Midvale, Utah 84047



The general course of this claim is South 45° East / North 45° West and it is situated in Mohave County, Arizona.

This claim is fifteen-hundred-feet by six-hundred-feet. 20.66 Total Claim Acreage.

Beginning 10 feet North 45° West of this location (Discovery) Monument, at the Northwest End Center monument, and;

Thence North 45° East 300 feet to the North corner monument No. 1;

Thence South 45° East 1500 feet to the East corner monument No. 2;

Thence South 45° West 600 feet to the South corner monument No. 3;

Thence North 45° West 1500 feet to the West corner monument No. 4;

Thence North 45° East 300 feet to the Northwest End Center monument (place of beginning); including all Dips, Spurs, Angles and Variations.

This claim is marked by five monuments, one at each corner and one at the End Center monument.

This claim encompasses portions of the following quarter section(s) SW/4, Section 16 & NW/4, Section 21, Township 26 North, Range 15 West, GSRB&M, Arizona.

The locality of this claim with reference to some natural object or permanent monument and additional information (if any) concerning its locality are as follows: The northwest side of this claim adjoins the southeast side of RB-033.

The above information is shown on the attached map. DATED AND POSTED on the ground this **20th day of September, 2019.**

Agent for Journey Exploration Inc.

Print Name(s) Gavin Harrison

Signature(s) *Gavin Harrison*

Form MCF100
Revised July 2014

This form is available from the **Arizona Geological Survey** and may be reproduced.

AMC458765

LOCATION NOTICE FOR LOSE MINING CLAIM

Amendment BLM Serial # _____


NOTICE IS HEREBY GIVEN that the **RB-035**

lose mining claim has been located by

Journey Exploration Inc.

1108 East South Union Avenue

Midvale, Utah 84047



The general course of this claim is North 45° West / South 45° East and it is situated in Mohave County, Arizona.

This claim is fifteen-hundred-feet by six-hundred-feet. 20.66 Total Claim Acreage.

Beginning 10 feet South 45° East of this location (Discovery) Monument, at the Southeast End Center monument, and;

Thence South 45° West 300 feet to the South corner monument No. 1;

Thence North 45° West 1500 feet to the West corner monument No. 2;

Thence North 45° East 600 feet to the North corner monument No. 3;

Thence South 45° East 1500 feet to the East corner monument No. 4;

Thence South 45° West 300 feet to the Southeast End Center monument (place of beginning); including all Dips, Spurs, Angles and Variations.

This claim is marked by five monuments, one at each corner and one at the End Center monument.

This claim encompasses portions of the following quarter section(s) **SW/4, Section 16, SE/4, Section 17 & NW/4, Section 21, Township 26 North, Range 15 West, GSRB&M, Arizona.**

The locality of this claim with reference to some natural object or permanent monument and additional information (if any) concerning its locality are as follows: The northeast side of this claim adjoins the southwest side of RB-033.

The above information is shown on the attached map. DATED AND POSTED on the ground this **20th day of September, 2019.**

Agent for Journey Exploration Inc.

Print Name(s) Gavin Harrison

Signature(s) *Gavin Harrison*

Form MCF100
Revised July 2014

ANCI 58766

LOCATION NOTICE FOR LODE MINING CLAIM

Amendment BLM Serial # _____


NOTICE IS HEREBY GIVEN that the **RB-036**

lode mining claim has been located by

Journey Exploration Inc.

1108 East South Union Avenue

Midvale, Utah 84047



The general course of this claim is South 45° East / North 45° West and it is situated in Mohave County, Arizona.

This claim is fifteen-hundred-feet by six-hundred-feet. 20.66 Total Claim Acreage.

Beginning 10 feet North 45° West of this location (Discovery) Monument, at the Northwest End Center monument, and;

- Thence North 45° East 300 feet to the North corner monument No. 1;
- Thence South 45° East 1500 feet to the East corner monument No. 2;
- Thence South 45° West 600 feet to the South corner monument No. 3;
- Thence North 45° West 1500 feet to the West corner monument No. 4;
- Thence North 45° East 300 feet to the Northwest End Center monument (place of beginning); including all Dips, Spurs, Angles and Variations.

This claim is marked by five monuments, one at each corner and one at the End Center monument.

This claim encompasses portions of the following quarter section(s) SW/4, Section 16 & NW/4, Section 21, Township 26 North, Range 15 West, GSRB&M, Arizona.

The locality of this claim with reference to some natural object or permanent monument and additional information (if any) concerning its locality are as follows: The northwest side of this claim adjoins the southeast side of RB-035.

The above information is shown on the attached map. DATED AND POSTED on the ground this 20th day of September, 2019.

Agent for Journey Exploration Inc.

Print Name(s) Gavin Harrison

Signature(s) *Gavin Harrison*

Form MCF100
Revised July 2014

AMC458767

LOCATION NOTICE FOR LODE MINING CLAIM

Amendment BLM Serial # _____


NOTICE IS HEREBY GIVEN that the **RB-037**

lode mining claim has been located by

Journey Exploration Inc.

1108 East South Union Avenue

Midvale, Utah 84047



The general course of this claim is North 45° West / South 45° East and it is situated in Mohave County, Arizona.

This claim is fifteen-hundred-feet by six-hundred-feet. 20.66 Total Claim Acreage.

Beginning 10 feet South 45° East of this location (Discovery) Monument, at the Southeast End Center monument, and;

Thence South 45° West 300 feet to the South corner monument No. 1;

Thence North 45° West 1500 feet to the West corner monument No. 2;

Thence North 45° East 600 feet to the North corner monument No. 3;

Thence South 45° East 1500 feet to the East corner monument No. 4;

Thence South 45° West 300 feet to the Southeast End Center monument (place of beginning); including all Dips, Spurs, Angles and Variations.

This claim is marked by five monuments, one at each corner and one at the End Center monument.

This claim encompasses portions of the following quarter section(s) SW/4, Section 16, SE/4, Section 17, NE/4, Section 20 & NW/4, Section 21, Township 26 North, Range 15 West, GSRB&M, Arizona.

The locality of this claim with reference to some natural object or permanent monument and additional information (if any) concerning its locality are as follows: The northeast side of this claim adjoins the southwest side of RB-035.

The above information is shown on the attached map. DATED AND POSTED on the ground this 20th day of September, 2019.

Agent for Journey Exploration Inc.

Print Name(s) Gavin Harrison

Signature(s) [Handwritten Signature]

Form MCF100
Revised July 2014

AMC458168

LOCATION NOTICE FOR LODE MINING CLAIM

Amendment BLM Serial # _____


NOTICE IS HEREBY GIVEN that the **RB-038**

lode mining claim has been located by

Journey Exploration Inc.

1108 East South Union Avenue

Midvale, Utah 84047



The general course of this claim is South 45° East / North 45° West and it is situated in Mohave County, Arizona.

This claim is fifteen-hundred-feet by six-hundred-feet. 20.66 Total Claim Acreage.

Beginning 10 feet North 45° West of this location (Discovery) Monument, at the Northwest End Center monument, and;

- Thence North 45° East 300 feet to the North corner monument No. 1;
- Thence South 45° East 1500 feet to the East corner monument No. 2;
- Thence South 45° West 600 feet to the South corner monument No. 3;
- Thence North 45° West 1500 feet to the West corner monument No. 4;
- Thence North 45° East 300 feet to the Northwest End Center monument (place of beginning); including all Dips, Spurs, Angles and Variations.

ANC458769

This claim is marked by five monuments, one at each corner and one at the End Center monument.

This claim encompasses portions of the following quarter section(s) **NW/4, Section 21, Township 26 North, Range 15 West, GSRB&M**, Arizona.

The locality of this claim with reference to some natural object or permanent monument and additional information (if any) concerning its locality are as follows: The northwest side of this claim adjoins the southeast side of RB-037.

The above information is shown on the attached map. DATED AND POSTED on the ground this **20th day of September, 2019.**

Agent for Journey Exploration Inc.

Print Name(s) Gavin Harrison

Signature(s) *Gavin Harrison*

Form MCF100
Revised July 2014

LOCATION NOTICE FOR LODE MINING CLAIM

Amendment BLM Serial # _____


NOTICE IS HEREBY GIVEN that the **RB-039**

lode mining claim has been located by

Journey Exploration Inc.

1108 East South Union Avenue

Midvale, Utah 84047



The general course of this claim is North 45° West / South 45° East and it is situated in Mohave County, Arizona.

This claim is fifteen-hundred-feet by six-hundred-feet. 20.66 Total Claim Acreage.

Beginning 10 feet South 45° East of this location (Discovery) Monument, at the Southeast End Center monument, and;

Thence South 45° West 300 feet to the South corner monument No. 1;

Thence North 45° West 1500 feet to the West corner monument No. 2;

Thence North 45° East 600 feet to the North corner monument No. 3;

Thence South 45° East 1500 feet to the East corner monument No. 4;

Thence South 45° West 300 feet to the Southeast End Center monument (place of beginning); including all Dips, Spurs, Angles and Variations.

This claim is marked by five monuments, one at each corner and one at the End Center monument.

This claim encompasses portions of the following quarter section(s) **SE/4, Section 17, NE/4, Section 20 & NW/4, Section 21, Township 26 North, Range 15 West, GSRB&M, Arizona.**

The locality of this claim with reference to some natural object or permanent monument and additional information (if any) concerning its locality are as follows: The northeast side of this claim adjoins the southwest side of RB-037.

The above information is shown on the attached map. DATED AND POSTED on the ground this **20th day of September, 2019.**

Agent for Journey Exploration Inc.

Print Name(s) Gavin Harrison

Signature(s) *Gavin Harrison*

Form MCF100
Revised July 2014

This form is available from the **Arizona Geological Survey** and may be reproduced.

AMC45877D

LOCATION NOTICE FOR LODE MINING CLAIM

Amendment BLM Serial # _____


NOTICE IS HEREBY GIVEN that the **RB-040**

lode mining claim has been located by

Journey Exploration Inc.

1108 East South Union Avenue

Midvale, Utah 84047



The general course of this claim is South 45° East / North 45° West and it is situated in Mohave County, Arizona.

This claim is fifteen-hundred-feet by six-hundred-feet. 20.66 Total Claim Acreage.

Beginning 10 feet North 45° West of this location (Discovery) Monument, at the Northwest End Center monument, and;

- Thence North 45° East 300 feet to the North corner monument No. 1;
- Thence South 45° East 1500 feet to the East corner monument No. 2;
- Thence South 45° West 600 feet to the South corner monument No. 3;
- Thence North 45° West 1500 feet to the West corner monument No. 4;
- Thence North 45° East 300 feet to the Northwest End Center monument (place of beginning); including all Dips, Spurs, Angles and Variations.

This claim is marked by five monuments, one at each corner and one at the End Center monument.

This claim encompasses portions of the following quarter section(s) NE/4, Section 20, NW/4, Section 21, Township 26 North, Range 15 West, GSRB&M, Arizona.

The locality of this claim with reference to some natural object or permanent monument and additional information (if any) concerning its locality are as follows: The northwest side of this claim adjoins the southeast side of RB-039.

The above information is shown on the attached map. DATED AND POSTED on the ground this 20th day of September, 2019.

Agent for Journey Exploration Inc.

Print Name(s) Gavin Harrison

Signature(s) *Gavin Harrison*

AMC 458771

LOCATION NOTICE FOR LODE MINING CLAIM

Amendment BLM Serial # _____


NOTICE IS HEREBY GIVEN that the **RB-041**

lode mining claim has been located by

Journey Exploration Inc.

1108 East South Union Avenue

Midvale, Utah 84047



The general course of this claim is North 45° West / South 45° East and it is situated in Mohave County, Arizona.

This claim is fifteen-hundred-feet by six-hundred-feet. 20.66 Total Claim Acreage.

Beginning 10 feet South 45° East of this location (Discovery) Monument, at the Southeast End Center monument, and;

Thence South 45° West 300 feet to the South corner monument No. 1;

Thence North 45° West 1500 feet to the West corner monument No. 2;

Thence North 45° East 600 feet to the North corner monument No. 3;

Thence South 45° East 1500 feet to the East corner monument No. 4;

Thence South 45° West 300 feet to the Southeast End Center monument (place of beginning); including all Dips, Spurs, Angles and Variations.

This claim is marked by five monuments, one at each corner and one at the End Center monument.


This claim encompasses portions of the following quarter section(s) **NE/4, Section 20, Township 26 North, Range 15 West, GSRB&M**, Arizona.

The locality of this claim with reference to some natural object or permanent monument and additional information (if any) concerning its locality are as follows: The northeast side of this claim adjoins the southwest side of RB-039.

The above information is shown on the attached map. DATED AND POSTED on the ground this **20th day of September, 2019.**

Agent for Journey Exploration Inc.

Print Name(s) Gavin Harrison

Signature(s) 

Form MCF100
Revised July 2014

This form is available from the **Arizona Geological Survey** and may be reproduced.

AMC458772

LOCATION NOTICE FOR LODE MINING CLAIM

Amendment BLM Serial # _____


NOTICE IS HEREBY GIVEN that the **RB-042**

lode mining claim has been located by

Journey Exploration Inc.

1108 East South Union Avenue

Midvale, Utah 84047



The general course of this claim is South 45° East / North 45° West and it is situated in Mohave County, Arizona.

This claim is fifteen-hundred-feet by six-hundred-feet. 20.66 Total Claim Acreage.

Beginning 10 feet North 45° West of this location (Discovery) Monument, at the Northwest End Center monument, and;

- Thence North 45° East 300 feet to the North corner monument No. 1;
- Thence South 45° East 1500 feet to the East corner monument No. 2;
- Thence South 45° West 600 feet to the South corner monument No. 3;
- Thence North 45° West 1500 feet to the West corner monument No. 4;
- Thence North 45° East 300 feet to the Northwest End Center monument (place of beginning); including all Dips, Spurs, Angles and Variations.

This claim is marked by five monuments, one at each corner and one at the End Center monument.

This claim encompasses portions of the following quarter section(s) NE/4, Section 20, W/2, Section 21, Township 26 North, Range 15 West, GSRB&M, Arizona.

The locality of this claim with reference to some natural object or permanent monument and additional information (if any) concerning its locality are as follows: The northwest side of this claim adjoins the southeast side of RB-041.

The above information is shown on the attached map. DATED AND POSTED on the ground this 20th day of September, 2019.

Agent for Journey Exploration Inc.

Print Name(s) Gavin Harrison

Signature(s) *Gavin Harrison*

Form MCF100
Revised July 2014

This form is available from the **Arizona Geological Survey** and may be reproduced.

ANCI 58173

LOCATION NOTICE FOR LODE MINING CLAIM

Amendment BLM Serial # _____


NOTICE IS HEREBY GIVEN that the **RB-043**

lode mining claim has been located by

Journey Exploration Inc.

1108 East South Union Avenue

Midvale, Utah 84047



The general course of this claim is North 45° West / South 45° East and it is situated in Mohave County, Arizona.

This claim is fifteen-hundred-feet by six-hundred-feet. 20.66 Total Claim Acreage.

Beginning 10 feet South 45° East of this location (Discovery) Monument, at the Southeast End Center monument, and;

Thence South 45° West 300 feet to the South corner monument No. 1;

Thence North 45° West 1500 feet to the West corner monument No. 2;

Thence North 45° East 600 feet to the North corner monument No. 3;

Thence South 45° East 1500 feet to the East corner monument No. 4;

Thence South 45° West 300 feet to the Southeast End Center monument (place of beginning); including all Dips, Spurs, Angles and Variations.

This claim is marked by five monuments, one at each corner and one at the End Center monument.

This claim encompasses portions of the following quarter section(s) NE/4, Section 20, Township 26 North, Range 15 West, GSRB&M, Arizona.

The locality of this claim with reference to some natural object or permanent monument and additional information (if any) concerning its locality are as follows: The northeast side of this claim adjoins the southwest side of RB-041.

The above information is shown on the attached map. DATED AND POSTED on the ground this 20th day of September, 2019.

Agent for Journey Exploration Inc.

Print Name(s) Gavin Harrison

Signature(s) *Gavin Harrison*

AMC 458774

LOCATION NOTICE FOR LODE MINING CLAIM

Amendment BLM Serial # _____


NOTICE IS HEREBY GIVEN that the **RB-044**

lode mining claim has been located by

Journey Exploration Inc.

1108 East South Union Avenue

Midvale, Utah 84047



The general course of this claim is South 45° East / North 45° West and it is situated in Mohave County, Arizona.

This claim is fifteen-hundred-feet by six-hundred-feet. 20.66 Total Claim Acreage.

Beginning 10 feet North 45° West of this location (Discovery) Monument, at the Northwest End Center monument, and;

Thence North 45° East 300 feet to the North corner monument No. 1;

Thence South 45° East 1500 feet to the East corner monument No. 2;

Thence South 45° West 600 feet to the South corner monument No. 3;

Thence North 45° West 1500 feet to the West corner monument No. 4;

Thence North 45° East 300 feet to the Northwest End Center monument (place of beginning); including all Dips, Spurs, Angles and Variations.

This claim is marked by five monuments, one at each corner and one at the End Center monument.

This claim encompasses portions of the following quarter section(s) E/2, Section 20, W/2, Section 21, Township 26 North, Range 15 West, GSRB&M, Arizona.

The locality of this claim with reference to some natural object or permanent monument and additional information (if any) concerning its locality are as follows: The northwest side of this claim adjoins the southeast side of RB-043.

The above information is shown on the attached map. DATED AND POSTED on the ground this 20th day of September, 2019.

Agent for Journey Exploration Inc.

Print Name(s) Gavin Harrison

Signature(s) *Gavin Harrison*

AMC 458175

Form MCF100
Revised July 2014

LOCATION NOTICE FOR LODE MINING CLAIM

Amendment BLM Serial # _____


NOTICE IS HEREBY GIVEN that the **RB-045**

lode mining claim has been located by

Journey Exploration Inc.

1108 East South Union Avenue

Midvale, Utah 84047



The general course of this claim is North 45° West / South 45° East and it is situated in Mohave County, Arizona.

This claim is fifteen-hundred-feet by six-hundred-feet. 20.66 Total Claim Acreage.

Beginning 10 feet South 45° East of this location (Discovery) Monument, at the Southeast End Center monument, and;

- Thence South 45° West 300 feet to the South corner monument No. 1;
- Thence North 45° West 1500 feet to the West corner monument No. 2;
- Thence North 45° East 600 feet to the North corner monument No. 3;
- Thence South 45° East 1500 feet to the East corner monument No. 4;
- Thence South 45° West 300 feet to the Southeast End Center monument (place of beginning); including all Dips, Spurs, Angles and Variations.

This claim is marked by five monuments, one at each corner and one at the End Center monument.

This claim encompasses portions of the following quarter section(s) **NE/4, Section 20, Township 26 North, Range 15 West, GSRB&M, Arizona.**

The locality of this claim with reference to some natural object or permanent monument and additional information (if any) concerning its locality are as follows: The northeast side of this claim adjoins the southwest side of RB-043.

The above information is shown on the attached map. DATED AND POSTED on the ground this **20th day of September, 2019.**

Agent for Journey Exploration Inc.

Print Name(s) Gavin Harrison

Signature(s) *Gavin Harrison*

AN0458776

LOCATION NOTICE FOR LODE MINING CLAIM

Amendment BLM Serial # _____


NOTICE IS HEREBY GIVEN that the **RB-046**

lode mining claim has been located by

Journey Exploration Inc.

1108 East South Union Avenue

Midvale, Utah 84047



The general course of this claim is South 45° East / North 45° West and it is situated in Mohave County, Arizona.

This claim is fifteen-hundred-feet by six-hundred-feet. 20.66 Total Claim Acreage.

Beginning 10 feet North 45° West of this location (Discovery) Monument, at the Northwest End Center monument, and;

- Thence North 45° East 300 feet to the North corner monument No. 1;
- Thence South 45° East 1500 feet to the East corner monument No. 2;
- Thence South 45° West 600 feet to the South corner monument No. 3;
- Thence North 45° West 1500 feet to the West corner monument No. 4;
- Thence North 45° East 300 feet to the Northwest End Center monument (place of beginning); including all Dips, Spurs, Angles and Variations.

This claim is marked by five monuments, one at each corner and one at the End Center monument.

This claim encompasses portions of the following quarter section(s) **E/2, Section 20, Township 26 North, Range 15 West, GSRB&M**, Arizona.

The locality of this claim with reference to some natural object or permanent monument and additional information (if any) concerning its locality are as follows: The northwest side of this claim adjoins the southeast side of RB-045.

The above information is shown on the attached map. DATED AND POSTED on the ground this **20th day of September, 2019.**

Agent for Journey Exploration Inc.

Print Name(s) Gavin Harrison

Signature(s) *Gavin Harrison*

Form MCF100
Revised July 2014

ANCO 58117

LOCATION NOTICE FOR LODE MINING CLAIM

Amendment BLM Serial # _____


NOTICE IS HEREBY GIVEN that the **RB-047**

loade mining claim has been located by

Journey Exploration Inc.

1108 East South Union Avenue

Midvale, Utah 84047



The general course of this claim is North 45° West / South 45° East and it is situated in Mohave County, Arizona.

This claim is fifteen-hundred-feet by six-hundred-feet. 20.66 Total Claim Acreage.

Beginning 10 feet South 45° East of this location (Discovery) Monument, at the Southeast End Center monument, and;

Thence South 45° West 300 feet to the South corner monument No. 1;

Thence North 45° West 1500 feet to the West corner monument No. 2;

Thence North 45° East 600 feet to the North corner monument No. 3;

Thence South 45° East 1500 feet to the East corner monument No. 4;

Thence South 45° West 300 feet to the Southeast End Center monument (place of beginning); including all Dips, Spurs, Angles and Variations.

This claim is marked by five monuments, one at each corner and one at the End Center monument.

This claim encompasses portions of the following quarter section(s) **N/2 & SE/4, Section 20, Township 26 North, Range 15 West, GSRB&M**, Arizona.

The locality of this claim with reference to some natural object or permanent monument and additional information (if any) concerning its locality are as follows: The northeast side of this claim adjoins the southwest side of RB-045.

The above information is shown on the attached map. DATED AND POSTED on the ground this **20th day of September, 2019.**

Agent for Journey Exploration Inc.

Print Name(s) Gavin Harrison

Signature(s) *Gavin Harrison*

Form MCF100
Revised July 2014

ANC458179

LOCATION NOTICE FOR LODE MINING CLAIM

Amendment BLM Serial # _____


NOTICE IS HEREBY GIVEN that the **RB-048**

lode mining claim has been located by

Journey Exploration Inc.

1108 East South Union Avenue

Midvale, Utah 84047



The general course of this claim is South 45° East / North 45° West and it is situated in Mohave County, Arizona.

This claim is fifteen-hundred-feet by six-hundred-feet. 20.66 Total Claim Acreage.

Beginning 10 feet North 45° West of this location (Discovery) Monument, at the Northwest End Center monument, and;

Thence North 45° East 300 feet to the North corner monument No. 1;

Thence South 45° East 1500 feet to the East corner monument No. 2;

Thence South 45° West 600 feet to the South corner monument No. 3;

Thence North 45° West 1500 feet to the West corner monument No. 4;

Thence North 45° East 300 feet to the Northwest End Center monument (place of beginning); including all Dips, Spurs, Angles and Variations.

This claim is marked by five monuments, one at each corner and one at the End Center monument.

This claim encompasses portions of the following quarter section(s) E/2, Section 20, Township 26 North, Range 15 West, GSRB&M, Arizona.

The locality of this claim with reference to some natural object or permanent monument and additional information (if any) concerning its locality are as follows: The northwest side of this claim adjoins the southeast side of RB-047.

The above information is shown on the attached map. DATED AND POSTED on the ground this 20th day of September, 2019.

Agent for Journey Exploration Inc.

Print Name(s) Gavin Harrison

Signature(s) *Gavin Harrison*

AMC 458779

LOCATION NOTICE FOR LODE MINING CLAIM

Amendment BLM Serial # _____


NOTICE IS HEREBY GIVEN that the **RB-049**

lode mining claim has been located by

Journey Exploration Inc.

1108 East South Union Avenue

Midvale, Utah 84047



The general course of this claim is North 45° West / South 45° East and it is situated in Mohave County, Arizona.

This claim is fifteen-hundred-feet by six-hundred-feet. 20.66 Total Claim Acreage.

Beginning 10 feet South 45° East of this location (Discovery) Monument, at the Southeast End Center monument, and;

Thence South 45° West 300 feet to the South corner monument No. 1;

Thence North 45° West 1500 feet to the West corner monument No. 2;

Thence North 45° East 600 feet to the North corner monument No. 3;

Thence South 45° East 1500 feet to the East corner monument No. 4;

Thence South 45° West 300 feet to the Southeast End Center monument (place of beginning); including all Dips, Spurs, Angles and Variations.

This claim is marked by five monuments, one at each corner and one at the End Center monument.

This claim encompasses portions of the following quarter section(s) **All of Section 20, Township 26 North, Range 15 West, GSRB&M**, Arizona.

The locality of this claim with reference to some natural object or permanent monument and additional information (if any) concerning its locality are as follows: The northeast side of this claim adjoins the southwest side of RB-047.

The above information is shown on the attached map. DATED AND POSTED on the ground this **20th day of September, 2019.**

Agent for Journey Exploration Inc.

Print Name(s) Gavin Harrison

Signature(s) *Gavin Harrison*

AMC45818D

LOCATION NOTICE FOR LODE MINING CLAIM

Amendment BLM Serial # _____


NOTICE IS HEREBY GIVEN that the **RB-050**

lode mining claim has been located by

Journey Exploration Inc.

1108 East South Union Avenue

Midvale, Utah 84047



The general course of this claim is South 45° East / North 45° West and it is situated in Mohave County, Arizona.

This claim is fifteen-hundred-feet by six-hundred-feet. 20.66 Total Claim Acreage.

Beginning 10 feet North 45° West of this location (Discovery) Monument, at the Northwest End Center monument, and;

- Thence North 45° East 300 feet to the North corner monument No. 1;
- Thence South 45° East 1500 feet to the East corner monument No. 2;
- Thence South 45° West 600 feet to the South corner monument No. 3;
- Thence North 45° West 1500 feet to the West corner monument No. 4;
- Thence North 45° East 300 feet to the Northwest End Center monument (place of beginning); including all Dips, Spurs, Angles and Variations.

AMC458781

This claim is marked by five monuments, one at each corner and one at the End Center monument.

This claim encompasses portions of the following quarter section(s) **SE/4, Section 20, Township 26 North, Range 15 West, GSRB&M**, Arizona.

The locality of this claim with reference to some natural object or permanent monument and additional information (if any) concerning its locality are as follows: The northwest side of this claim adjoins the southeast side of RB-049.

The above information is shown on the attached map. DATED AND POSTED on the ground this **20th day of September, 2019.**

Agent for Journey Exploration Inc.

Print Name(s) Gavin Harrison

Signature(s) *Gavin Harrison*

Form MCF100
Revised July 2014

LOCATION NOTICE FOR LODE MINING CLAIM

Amendment BLM Serial # _____


NOTICE IS HEREBY GIVEN that the **RB-051**

lode mining claim has been located by

Journey Exploration Inc.

1108 East South Union Avenue

Midvale, Utah 84047



The general course of this claim is North 45° West / South 45° East and it is situated in Maricopa County, Arizona.

This claim is fifteen-hundred-feet by six-hundred-feet. 20.66 Total Claim Acreage.

Beginning 10 feet South 45° East of this location (Discovery) Monument, at the Southeast End Center monument, and;

Thence South 45° West 300 feet to the South corner monument No. 1;

Thence North 45° West 1500 feet to the West corner monument No. 2;

Thence North 45° East 600 feet to the North corner monument No. 3;

Thence South 45° East 1500 feet to the East corner monument No. 4;

Thence South 45° West 300 feet to the Southeast End Center monument (place of beginning); including all Dips, Spurs, Angles and Variations.

This claim is marked by five monuments, one at each corner and one at the End Center monument.

This claim encompasses portions of the following quarter section(s) W/2 & SE/4, Section 20, Township 26 North, Range 15 West, GSRB&M, Arizona.

The locality of this claim with reference to some natural object or permanent monument and additional information (if any) concerning its locality are as follows: The northeast side of this claim adjoins the southwest side of RB-049.

The above information is shown on the attached map. DATED AND POSTED on the ground this **20th day of September, 2019.**

Agent for Journey Exploration Inc.

Print Name(s) Gavin Harrison

Signature(s) [Handwritten Signature]

AMC458782

LOCATION NOTICE FOR LODE MINING CLAIM

Amendment BLM Serial # _____


NOTICE IS HEREBY GIVEN that the **RB-052**

lode mining claim has been located by

Journey Exploration Inc.

1108 East South Union Avenue

Midvale, Utah 84047



The general course of this claim is South 45° East / North 45° West and it is situated in Mohave County, Arizona.

This claim is fifteen-hundred-feet by six-hundred-feet. 20.66 Total Claim Acreage.

Beginning 10 feet North 45° West of this location (Discovery) Monument, at the Northwest End Center monument, and;

Thence North 45° East 300 feet to the North corner monument No. 1;

Thence South 45° East 1500 feet to the East corner monument No. 2;

Thence South 45° West 600 feet to the South corner monument No. 3;

Thence North 45° West 1500 feet to the West corner monument No. 4;

Thence North 45° East 300 feet to the Northwest End Center monument (place of beginning); including all Dips, Spurs, Angles and Variations.

This claim is marked by five monuments, one at each corner and one at the End Center monument.

This claim encompasses portions of the following quarter section(s) S/2, Section 20, Township 26 North, Range 15 West, GSRB&M, Arizona.

The locality of this claim with reference to some natural object or permanent monument and additional information (if any) concerning its locality are as follows: The northwest side of this claim adjoins the southeast side of RB-051.

The above information is shown on the attached map. DATED AND POSTED on the ground this 20th day of September, 2019.

Agent for Journey Exploration Inc.

Print Name(s) Gavin Harrison

Signature(s) *Gavin Harrison*

AHC458783

DEPARTMENT OF THE INTERIOR
BUREAU OF LAND MANAGEMENT
Case Recordation
Geographic Report with Land

Disposition is equal to **AUTHORIZED , CANCELLED , EXPIRED , PENDING , REJECTED , RELINQUISHED , WITHDRAWN**
and Meridian Township Range Section is equal to **14 0260N 0150W 007 , 14 0260N 0150W 008 , 14 0260N 0150W 016 , 14 0260N 0150W 017 , 14 0260N 0150W 018 , 14 0260N 0150W 019 , 14 0260N 0150W 020 , 14 0260N 0150W 021 , 14 0260N 0160W 012 , 14 0260N 0160W 013**
and Admin State is equal to **AZ**

DEPARTMENT OF THE INTERIOR
BUREAU OF LAND MANAGEMENT
Case Recordation
Geographic Report with Land

Admin State: AZ
Geo State: AZ

Serial Number	Total Case Acres:	Casetype	Case Disp	Mer	Twp	Rng	Sec	Sur Type	Sur Nr	Suf	Subdivision	Act Pend
AZA 03740001	19.320	285003	PENDING	14	0260N	0150W	008	ALIQ			NENW,N2NE;	

Serial Number	Total Case Acres:	Casetype	Case Disp	Mer	Twp	Rng	Sec	Sur Type	Sur Nr	Suf	Subdivision	Act Pend
AZA 020913	234.000	281001	AUTHORIZED	14	0260N	0150W	018	ALIQ			E2SW,SWSE;	
	234.000							LOTS			1-3;	
AZA 025272	188.640	282201	AUTHORIZED					FF		1	W 25';	

Serial Number	Total Case Acres:	Casetype	Case Disp	Mer	Twp	Rng	Sec	Sur Type	Sur Nr	Suf	Subdivision	Act Pend
AZA 020913	234.000	281001	AUTHORIZED	14	0260N	0150W	020	ALIQ			SWSW;	
AZA 025272	188.640	282201	AUTHORIZED					FF		1	W 25';	

Serial Number	Total Case Acres:	Casetype	Case Disp	Mer	Twp	Rng	Sec	Sur Type	Sur Nr	Suf	Subdivision	Act Pend
AZA 020913	234.000	281001	AUTHORIZED	14	0260N	0160W	012	ALIQ			NW,NESW,SE;	
AZA 025272	188.640	282201	AUTHORIZED					FF		1	W 25';	

TOWNSHIP 26 NORTH RANGE 15 WEST OF THE GILA & SALT RIVER MERIDIAN, ARIZONA

SECS	SUBDIVISION														Acres	Kind of Entry or Purpose	Serial Number or Order Number	Action Date	Remarks					
	NE 1/4				NW 1/4				SW 1/4				SE 1/4							Lots	Other Description			
	NE	NW	SW	SE	NE	NW	SW	SE	NE	NW	SW	SE	NE	NW								SW	SE	
	For orders affecting disposal or use of unidentified lands withdrawn for classification, minerals, water, and/or other public purposes, and Indian treaties, refer to Index to Miscellaneous Documents																							
																		ALL SECS 2, 16, 32, 36;		STATE GRANT	ACT OF CONGRESS	6/20/1910	TITLE TO STATE TO FIX ON APPROVAL OF SURVEY; SUBJECT TO PRIOR RIGHTS;	
7																								
8																								
16																								
17																								
18																								
20																	MS 3122;	329.133	PATENT / ME	578575	4/18/1917			
5																	ALL;	640.40						
19																	ALL;	637.08						
21					X	X	X	X	X	X	X	X						320.00						
27																	ALL;	640.00						
29																	ALL;	640.00						
31																	ALL;	638.32						
33																	ALL;	640.00	PATENT / RRG	924468	11/24/1923	21N 9W;		
1																	ALL;	642.16						
3																	ALL;	639.60						
9																	ALL;	640.00						
11																	ALL;	640.00						
13																	ALL;	640.00						
15																	ALL;	640.00						
23																	ALL;	640.00						
25																	ALL;	640.00						
35																	ALL; 25N 13W;	640.00	PATENT / RRG	935959	4/8/1924	WD TO US; 8/26/1983;		
7	X	X	X	X	X				X	X						1-4		555.60						
21										X	X	X	X					160.00	PATENT / RRG	959097	5/8/1925	15N 1E;		
16																	ALL;	640.00	IL BASE	91	7/7/1926	7N 3E;		
																	ALL SECS 2, 16, 32, 36;		STATE GRANT	ACT OF CONGRESS	1/25/1927	EXTENDS ACT OF 6/20/1910 TO MINERAL LANDS; SUBJECT TO PRIOR RIGHTS;		
2																	ALL; 25N 19W;	641.12	QCD TO US / SX	PHX-075489	3/2/1939	O OPENING TO ENTRY 11/20/1981;		

TOWNSHIP 26 NORTH RANGE 15 WEST OF THE GILA & SALT RIVER MERIDIAN, ARIZONA

SECS	SUBDIVISION																Acres	Kind of Entry or Purpose	Serial Number or Order Number	Action Date	Remarks		
	NE 1/4				NW 1/4				SW 1/4				SE 1/4									Lots	Other Description
	NE	NW	SW	SE	NE	NW	SW	SE	NE	NW	SW	SE	NE	NW	SW	SE							
For orders affecting disposal or use of unidentified lands withdrawn for classification, minerals, water, and/or other public purposes, and Indian treaties, refer to Index to Miscellaneous Documents																							
32																		ALL;	640.00				
36																		ALL;	640.00	QCD TO US / SX	PHX-075490	5/2/1939	OTHER TPS: 26N 16W, 26N 17W;
																		M&B;		RI TRUXTON CANYON AGENCY FENCE	133-4	9/30/1940	27N 15W;
	ENTIRE TOWNSHIP																	LD TP: 25N 13W;	23022.84	PLO WDL AERIAL GUNNERY RANGE	192	11/2/1943	WDN FROM ALL FORMS OF APPROPRIATION UNDER THE PUBLIC LAND LAWS, INCLUDING THE MINING LAWS AND MINERAL LEASING LAWS; REV PLO 580, 4/1/1949;
	ENTIRE TOWNSHIP																	LD TP: 25N 13W;	23022.84	PLO REV AERIAL GUNNERY RANGE, PLO 192, 11/2/1943	580	4/1/1949	OPEN TO ENTRY AT 10:00 AM ON 5/6/1949;
																		M&B;		RI H ARNN - LEONARD NEAL FENCE	6-C-218	3/5/1952	
30			X				X						X	X		X	1						
32			X				X	X					X	X		X		1N 3W;		R/W ELECTRIC TRANSMISSION LINE AND ACCESS ROAD	AR-035584	5/4/1966	PERPETUAL; AMENDED 12/29/1971;
2			X	X				X									3, 4	28N 3E;		R/W TRANSMISSION LINE	AR-035604	6/28/1966	TO TERM 6/14/2016;
1																		ALL;					
2																		ALL;					
3																		ALL;					
4																		ALL;					
5																		ALL;					
6																		ALL;					
7																		ALL;					
8																		ALL;					
9																		ALL;					
10																		ALL;					
11																		ALL;					
12																		ALL;					
13																		ALL;					
14																		ALL;					
15																		ALL;					
16																		ALL;					
17																		ALL;					
18																		ALL;					

TOWNSHIP 26 NORTH RANGE 15 WEST OF THE GILA & SALT RIVER MERIDIAN, ARIZONA

SECS	SUBDIVISION																Acres	Kind of Entry or Purpose	Serial Number or Order Number	Action Date	Remarks		
	NE 1/4				NW 1/4				SW 1/4				SE 1/4									Lots	Other Description
	NE	NW	SW	SE	NE	NW	SW	SE	NE	NW	SW	SE	NE	NW	SW	SE							
For orders affecting disposal or use of unidentified lands withdrawn for classification, minerals, water, and/or other public purposes, and Indian treaties, refer to Index to Miscellaneous Documents																							
20																	ALL;						
21																	ALL;						
22																	ALL;						
23																	ALL;						
24																	ALL;						
25																	ALL;						
26																	ALL;						
27																	ALL;						
28																	ALL;						
34																	ALL;						
35																	ALL;						
36																	ALL; 23N 11W;		O PROPOSED CL FOR MULTIPLE USE MANAGEMENT	A-1361	11/2/1967	SEGREGATES THE PUBLIC LANDS FROM APPROPRIATION UNDER AGRICULTURAL LAND LAWS, PS, SX; PUB IN FR 11/9/1967; O CL 1/16/1968; PUB IN FR 1/23/1968; CL TERM 10/7/1981;	
30	X	X	X	X	X					X	X						1-4						
32																	ALL; 17N 11W;		O PROPOSED CL / TRANSFER	A-4445	3/5/1970	PUB IN FR 3/12/1970; EXPIRED 3/13/1972;	
14																	ALL;						
22																	ALL;						
24																	ALL;						
26																	ALL;	2560.00	LEASE / OG	A-10303	3/21/1978	EFF 4/1/1978; TERM 4/2/1982; OG SIM JUL 1982;	
20					X	X	X	X	X	X	X	X	X	X	X	X							
21	X	X	X	X																			
28																	ALL;						
30	X	X	X	X	X					X	X						1-4						
34																	ALL;	2557.60	LEASE / OG	A-10304	3/21/1978	EFF 4/1/1978; TERM 4/2/1982; OG SIM JUL 1982;	
4			X	X			X	X	X	X	X	X	X	X	X	X	1-4						
6			X	X			X	X			X	X	X	X	X	X	1-7						
10																	ALL;						
12																	ALL;	2554.56	LEASE / OG	A-10302	1/28/1980	EFF 2/1/1980; TERM 2/1/1983; OG SIM MAY 1983;	
7														X			5						

TOWNSHIP 26 NORTH RANGE 15 WEST OF THE GILA & SALT RIVER MERIDIAN, ARIZONA

SECS	SUBDIVISION														Acres	Kind of Entry or Purpose	Serial Number or Order Number	Action Date	Remarks			
	NE 1/4				NW 1/4				SW 1/4				SE 1/4							Lots	Other Description	
	NE	NW	SW	SE	NE	NW	SW	SE	NE	NW	SW	SE	NE	NW								SW
For orders affecting disposal or use of unidentifed lands withdrawn for classification, minerals, water, and/or other public purposes, and Indian treaties, refer to Index to Miscellaneous Documents																						
8																		ALL EXCLUDING MS 3122;				
16																		ALL EXCLUDING MS 3122;				
17	X										X				1-10							
18	X	X	X	X	X						X	X			1-4			EXCLUDING MS 3122;				
20	X	X	X	X												2465.58	LEASE / OG	A-10330	1/28/1980	EFF 2/1/1980; TERM 2/1/1983; OG SIM MAY 1983;		
2																		O OPENING TO ENTRY	PHX-075489	11/20/1981		
14																		ALL;				
20					X	X	X	X	X	X	X	X	X	X	X	X						
21	X	X	X	X																		
22																		ALL;				
24																		ALL;				
26																		ALL;				
28																		ALL;				
30	X	X	X	X	X						X	X	X	X	1-4							
34																5117.60	LEASE / OG	A-18003	10/13/1982	EFF 11/1/1982; DECISION ISSUED 2/22/1984 CHANGED EFF DATE TO 11/1/1983; TERM 11/1/1985; OG SIM JUN 1986; CASE CLOSED 8/1/1986;		
1			X	X		X	X	X	X	X	X	X	X	X	1-4							
5			X	X		X	X	X	X		X	X	X	X	1, 3, 4							
9	X	X	X	X	X	X	X	X	X	X	X	X	X	X								
11																		ALL;				
13																		ALL;				
15																		ALL;				
21					X	X	X	X	X	X	X	X	X	X								
23	X	X	X	X	X	X	X	X														
25																		NW 1/2 BEING ALL LAND NORTH AND WEST OF A DIAGONAL LINE EVENLY DIVIDING THE SECTION FROM THE SOUTHWEST CORNER TO THE NORTHEAST CORNER;				
27																		ALL;				

TOWNSHIP 26 NORTH RANGE 15 WEST OF THE GILA & SALT RIVER MERIDIAN, ARIZONA

SECs	SUBDIVISION																Acres	Kind of Entry or Purpose	Serial Number or Order Number	Action Date	Remarks							
	NE 1/4				NW 1/4				SW 1/4				SE 1/4									Lots	Other Description					
	NE	NW	SW	SE	NE	NW	SW	SE	NE	NW	SW	SE	NE	NW	SW	SE												
For orders affecting disposal or use of unidentifed lands withdrawn for classification, minerals, water, and/or other public purposes, and Indian treaties, refer to Index to Miscellaneous Documents																												
35																						NW 1/2 BEING ALL LAND NORTH AND WEST OF A DIAGONAL LINE EVENLY DIVIDING THE SECTION FROM THE SOUTHWEST CORNER TO THE NORTHEAST CORNER;		WD TO US	A-18453	8/26/1983	OPEN TO ENTRY 12/19/1983;	
1			X	X			X	X	X	X	X	X	X	X	X	X	1-4											
5			X	X			X	X	X	X	X	X	X	X	X	X												
9	X	X	X	X	X	X	X	X	X	X	X	X	X	X	X	X												
11																		ALL;										
13																		ALL;										
15																		ALL;										
21					X	X	X	X	X	X	X	X	X	X	X	X												
23	X	X	X	X	X	X	X	X																				
25																		NW 1/2 BEING ALL LAND NORTH AND WEST OF A DIAGONAL LINE EVENLY DIVIDING THE SECTION FROM THE SOUTHWEST CORNER TO THE NORTHEAST CORNER;										
27																		ALL;										
35																		NW 1/2 BEING ALL LAND NORTH AND WEST OF A DIAGONAL LINE EVENLY DIVIDING THE SECTION FROM THE SOUTHWEST CORNER TO THE NORTHEAST CORNER;										
18									X				X				1-3											
20											X																	
32	X	X	X	X	X								X	X	X	X		LD TP: 24N 14W;		R/W ROAD	A-20913	8/3/1985	PERPETUAL;					
2			X	X			X	X	X	X	X	X	X	X	X	X	1-4											
36																		ALL;		DEED RECON TO US	A-19123	9/10/1985	PATENT 02-85-0066, MINERALS ONLY; LD TP: 28N 19W; O OPENING TO ENTRY 10/30/1986;					
2			X	X			X	X	X	X	X	X	X	X	X	X	1-4											
36																		ALL;		O OPENING TO ENTRY	A-19123	10/8/1986	EFF 10/30/1986; LD TP: 11N 15W;					

TOWNSHIP 26 NORTH RANGE 15 WEST OF THE GILA & SALT RIVER MERIDIAN, ARIZONA

SECs	SUBDIVISION																Acres	Kind of Entry or Purpose	Serial Number or Order Number	Action Date	Remarks		
	NE 1/4				NW 1/4				SW 1/4				SE 1/4									Lots	Other Description
	NE	NW	SW	SE	NE	NW	SW	SE	NE	NW	SW	SE	NE	NW	SW	SE							
For orders affecting disposal or use of unidentified lands withdrawn for classification, minerals, water, and/or other public purposes, and Indian treaties, refer to Index to Miscellaneous Documents																							
25																		PORTION LYING SOUTH AND EAST OF A STRAIGHT LINE CONNECTING THE SOUTHWEST AND NORTHEAST CORNERS OF SAID SECTION EXCEPT THE S2NESE, E2SWSE, SESE;					
35																		PORTION LYING SOUTH AND EAST OF A STRAIGHT LINE CONNECTING THE SOUTHWEST AND NORTHEAST CORNERS OF SAID SECTION EXCEPT THE SESW;	WD RECON TO US	A-22971	4/4/1988	LD TP: 24N 17W;	
30	X	X	X	X	X	X	X	X					X	X	X	X							
32	X	X	X	X	X	X	X	X					X	X	X	X			R/W ROAD	A-24032	9/29/1989	TO TERM 9/28/1990; RENEWED; TO TERM 12/26/1992; CASE CLOSED 8/24/1994; OTHER TP: 26N 16W;	
18																		WEST 25 FT;					
20																		WEST 25 FT;					
28																		WEST 25 FT;					
30																		WEST AND EAST 25 FT;					
32																		WEST AND EAST 25 FT;	R/W ROAD	AZA-25272	5/9/1991	PERPETUAL; RS 2477; LD TP: 24N 15W;	
30		X			X	X	X	X					X	X	X	X							
32		X			X	X	X	X					X	X	X	X			R/W TRANSMISSION LINE	AZA-12037	8/6/1993	PERPETUAL; AMENDED 1/7/1994;	
30		X						X					X	X	X	X	1						
32		X			X	X	X	X					X	X	X	X			R/W TRANSMISSION LINE AMENDED	AZA-12037	1/7/1994	PERPETUAL;	
25																X		S2NESE, E2SWSE;	WD TO US	AZA-29712	8/17/1998		
1																		PART;	APLN / PRELIM PERMIT FERC PROJECT NO 13760	AZA-35826	5/18/2010	LANDS RESERVED FROM ENTRY, 16 USC 797; SEG TO TERM 5/17/2013; OTHER TPS: 26N 16W, 27N 15W, 27N 16W;	

at the Request of: LAWYERS TITLE
When Recorded Return to:
THE UNITED STATES DEPARTMENT OF THE INTERIOR
Bureau of Land Management
2475 Beverly Avenue
Kingman, AZ 86401
ATTN: Mike Thompson

1 of 3
sb

EXEMPT 42-1614 A-3

1
2
3
4
5
6
7
8
9
10
11
12
13
14
15
16
17
18
19
20
21
22
23
24
25
26
27
28

T-31281

RECEIVED
KINGMAN RESOURCE AREA OFFICE
PHOENIX DISTRICT
BLM

WARRANTY DEED

SEP 9 1983

KINGMAN, ARIZONA

For and in consideration of the exchange of certain lands and interests as authorized by the Federal Land Policy and Management Act of 1976 (43 U.S.C. 1701 et seq.), we, J. LEONARD NEAL and GRACE HELEN NEAL, husband and wife, Grantors, do hereby convey to THE UNITED STATES OF AMERICA, Grantee, the following described real property situate in Mohave County, Arizona:

PARCEL NO. 1:

All of Section 23, Township 25 North, Range 14 West of the Gila and Salt River Base and Meridian.

PARCEL NO. 2:

The Northwest Half of Section 19, Township 26 North, Range 14 West of the Gila and Salt River Base and Meridian.

PARCEL NO. 3:

Lots One (1) to Four (4), inclusive; the South Half of the North Half and the South Half of Section 1; Lots One (1), Three (3) and Four (4); the South Half of the North Half; the West Half of the Southwest Quarter; the Northeast Quarter of the Southwest Quarter and the Southeast Quarter of Section 5; the Northwest Quarter of the Northeast Quarter; the South Half of the Northeast Quarter; the Northwest Quarter and

. . . .

1 the South Half of Section 9; all of Sections 11,
2 13 and 15; the Northwest Quarter and the South
3 Half of Section 21; the North Half of Section
4 23; the Northwest Half of Section 25; all of
5 Section 27 and the Northwest Half of Section 35,
6 Township 26 North, Range 15 West of the Gila and
7 Salt River Base and Meridian.

8
9 Comprising 6,762.48 acres, more or less.

10
11 SUBJECT TO:

12
13 Rights of Way for roads, transmission lines,
14 canals, laterals and ditches.

15
16 Easement and rights incident thereto for trans-
17 mission line over said premises as set forth in
18 instrument recorded in Docket 104, Page 15
19 (affects Section 1 of Parcel 3).

20
21 Easement to U.S.A., dated March 1, 1945 for
22 telephone lines, recorded in Book 32 of Mis-
23 cellaneous, Page 246 (Parcel 1).

24
25 Easement and rights of way to the U.S.A., as
26 disclosed by Deed recorded in Book 75 of Deeds,
27 Page 329 (Parcel 1).

28
Reservations and rights of the SANTA FE PACIFIC
RAILROAD COMPANY, including, but not limited to,
the reservation of all oil, gas, coal and other
minerals in said land, together with the right
to prospect for, mine, and remove the same, all
as set forth in Deed recorded in Book 75 of
Deeds, Page 329 (Parcel 1).

Reservations and rights of the SANTA FE PACIFIC
RAILROAD COMPANY, including, but not limited to,
the reservation of all oil, gas, coal and other
minerals in said land, together with the right
to prospect for, mine, and remove the same, all
as set forth in Deed recorded in Book 61 of Deeds,
Page 591 and nullification of certain rights re-
corded in Book 88 of Deeds, Page 275 (affects
Parcels 2 and 3).

Unrecorded Lease by and between J. LEONARD NEAL
and GRACE HELEN NEAL, his wife, LESSOR, and
ARIZONA PUBLIC SERVICE COMPANY, an Arizona corpo-
ration, LESSEE, for a Micro-Wave Communication

1
2
3
4
5
6
7
8
9
10
11
12
13
14
15
16
17
18
19
20
21
22
23
24
25
26
27
28

site and access road, dated May 10, 1967.
Term: 25 years from May 10, 1967 (affects
Section 1 of Parcel No. 3).

And we do warrant the title against all persons
whomsoever, subject to the matters set forth above.

DATED this 26 day of Aug, 1983.

J. Leonard Neal
J. LEONARD NEAL

Grace Helen Neal
GRACE HELEN NEAL

STATE OF ARIZONA)
) ss
COUNTY OF MOHAVE)

This instrument was acknowledged before me this 26
day of Aug, 1983, by J. LEONARD NEAL and GRACE
HELEN NEAL, husband and wife, Grantors.

[Signature]
Notary Public

PROOFED
INDEXED DEEDS

My Commission Expires:
3/5/85

MICROFILMED Fee # **83-33754**

Recorded in Official Records
of Mohave County, Arizona
AUG 31 '83 - 10 45 AM
Joan McCall, Recorder



\$ 5.00

3 of 3

DEPARTMENT OF THE INTERIOR
BUREAU OF LAND MANAGEMENT

(A-18453)

ARIZONA

NOV 14 1983

CONVEYANCE AND ORDER PROVIDING FOR OPENING OF PUBLIC LANDS

In an exchange of lands made under the provisions of Section 206 of the Federal Land Policy and Management Act of 1976, 90 Stat. 2756, 43 U.S.C. 1716, the following lands have been conveyed to the United States:

Gila and Salt River Mer., Arizona

T. 25 N., R. 14 W.,
Sec. 23;

T. 26 N., R. 14 W.,
Sec. 19, NW $\frac{1}{2}$;

T. 26 N., R. 15 W.,
Sec. 1, lots 1 to 4, S $\frac{1}{2}$ N $\frac{1}{2}$, S $\frac{1}{2}$,
Sec. 5, lots 1, 3, 4, S $\frac{1}{2}$ N $\frac{1}{2}$, W $\frac{1}{2}$ SW $\frac{1}{4}$, NE $\frac{1}{4}$ SW $\frac{1}{4}$, SE $\frac{1}{4}$,
Sec. 9, NW $\frac{1}{4}$ NE $\frac{1}{4}$, S $\frac{1}{2}$ NE $\frac{1}{4}$, NW $\frac{1}{4}$, S $\frac{1}{2}$,
Secs. 11, 13 and 15,
Sec. 21, NW $\frac{1}{4}$, S $\frac{1}{2}$,
Sec. 23, N $\frac{1}{2}$,
Sec. 25, NW $\frac{1}{2}$,
Sec. 27,
Sec. 35, NW $\frac{1}{2}$.

The area described contains 6,762.48 acres in Mohave County.

All of the mineral rights are reserved by the Santa Fe Railroad and are not subject to location under the United State mining laws or to applications and offers under the mineral leasing laws.

Upon acceptance of title to the lands, they became part of the public lands administered by the Bureau of Land Management. At 10:00 a.m. on December 19, 1983, the lands shall be open to surface entry under the public land laws generally, subject to valid existing rights, the provisions of existing withdrawals, and the requirements of applicable laws. All applications received at or prior to 10:00 a.m. on December 19, 1983, shall be considered in the order of filing.

In exchange for the above described lands, the following described lands in Mohave County, were transferred to J. Leonard Neal and Grace Helen Neal:

Gila and Salt River Meridian, Arizona

T. 24 N., R. 15 W.,

Sec. 6, lots 1 thru 7, incl., $S\frac{1}{2}NE\frac{1}{4}$, $SE\frac{1}{4}NW\frac{1}{4}$, $E\frac{1}{2}SW\frac{1}{4}$, $SE\frac{1}{4}$,

Sec. 18, lots 1 thru 4, incl., $E\frac{1}{2}W\frac{1}{2}$, $E\frac{1}{2}$,

Sec. 20,

Sec. 30, lots 1 thru 4, incl., $E\frac{1}{2}W\frac{1}{2}$, $E\frac{1}{2}$;

T. 24 N., R. 16 W.,

Secs. 10, 12 and 22,

Sec. 24, $W\frac{1}{2}$,

Sec. 26, $E\frac{1}{2}$,


Sec. 34, $S\frac{1}{2}$;

T. 25 N., R. 16 W.,

Sec. 24, $S\frac{1}{2}SW\frac{1}{4}$, $SE\frac{1}{4}$.

The area described contains 5,686.18 acres in Mohave County.

The purpose of this notice is to inform the public and interested State and local governmental officials of the issuance of the conveyance document.



Mario L. Lopez
Chief, Branch of Lands and
Minerals Operations

Land Patent DetailsAccession Nr: 578575 Document Type: [Serial Patent](#) State: [Arizona](#) Issue Date: [4/18/1917](#) Cancelled: [No](#)**Names On Document****Miscellaneous Information**

NEVADA ARIZONA MINES CO		Land Office:	Phoenix
		US Reservations:	Yes
		Mineral Reservations:	No
		Tribe:	---
		Militia:	---
		State In Favor Of:	---
Military Rank:	---	Authority:	July 26, 1866: Mineral Patent-Lode (14 Stat. 251)

Document Numbers**Survey Information**

Document Nr:	025911	Total Acres:	329.13
Misc. Doc. Nr:	---	Survey Date:	---
BLM Serial Nr:	AZPHX 0025911	Geographic Name:	Lucknow Lode
Indian Allot. Nr:	---	Metes/Bounds:	Yes


Land Descriptions

State	Meridian	Twp - Rng	Aliquots	Section	Survey #	County
AZ	Gila-Salt River	026N - 015W		7	3122	Mohave
AZ	Gila-Salt River	026N - 015W		8	3122	Mohave
AZ	Gila-Salt River	026N - 015W		16	3122	Mohave
AZ	Gila-Salt River	026N - 015W		17	3122	Mohave
AZ	Gila-Salt River	026N - 015W		18	3122	Mohave
AZ	Gila-Salt River	026N - 015W		20	3122	Mohave

Land Patent Details

Accession Nr: 924468 Document Type: Serial Patent State: Arizona Issue Date: 11/24/1923 Cancelled: No

Names On Document

 SANTA FE PACIFIC RAILROAD CO
Military Rank: ---

Miscellaneous Information

Land Office:	Phoenix
US Reservations:	No
Mineral Reservations:	No
Tribe:	---
Militia:	---
State In Favor Of:	---
Authority:	July 27, 1866: Grant-RR-Atlantic and Pacific (14 Stat. 292)

Document Numbers

Document Nr:	102
Misc. Doc. Nr:	---
BLM Serial Nr:	AZAZAA 001707
Indian Allot. Nr:	---

Survey Information

Total Acres:	292442.32
Survey Date:	---
Geographic Name:	---
Metes/Bounds:	No

Land Descriptions

State	Meridian	Twp - Rng	Aliquots	Section	Survey #	County
AZ	Gila-Salt River	018N - 013W	S½	1		Mohave
AZ	Gila-Salt River	018N - 013W	S½N½	1		Mohave
AZ	Gila-Salt River	018N - 013W		11		Mohave
AZ	Gila-Salt River	018N - 013W	S½SW¼	15		Mohave
AZ	Gila-Salt River	018N - 013W	E½	23		Mohave
AZ	Gila-Salt River	018N - 013W	W½SW¼	23		Mohave
AZ	Gila-Salt River	018N - 013W	SE¼SW¼	23		Mohave
AZ	Gila-Salt River	018N - 013W		25		Mohave
AZ	Gila-Salt River	018N - 013W		27		Mohave
AZ	Gila-Salt River	019N - 013W	S½	1		Mohave
AZ	Gila-Salt River	019N - 013W	S½N½	1		Mohave
AZ	Gila-Salt River	019N - 013W	S½	3		Mohave
AZ	Gila-Salt River	019N - 013W	S½N½	3		Mohave
AZ	Gila-Salt River	019N - 013W		11		Mohave
AZ	Gila-Salt River	019N - 013W		13		Mohave
AZ	Gila-Salt River	019N - 013W	W½	15		Mohave
AZ	Gila-Salt River	019N - 013W	S½	25		Mohave
AZ	Gila-Salt River	019N - 013W	NE¼	25		Mohave
AZ	Gila-Salt River	019N - 013W	W½	27		Mohave
AZ	Gila-Salt River	020N - 013W	S½	1		Mohave
AZ	Gila-Salt River	020N - 013W	S½N½	1		Mohave
AZ	Gila-Salt River	020N - 013W	S½	3		Mohave
AZ	Gila-Salt River	020N - 013W	S½N½	3		Mohave
AZ	Gila-Salt River	020N - 013W		9		Mohave
AZ	Gila-Salt River	020N - 013W		11		Mohave
AZ	Gila-Salt River	020N - 013W		13		Mohave
AZ	Gila-Salt River	020N - 013W		15		Mohave
AZ	Gila-Salt River	020N - 013W		21		Mohave
AZ	Gila-Salt River	020N - 013W		23		Mohave
AZ	Gila-Salt River	020N - 013W		25		Mohave
AZ	Gila-Salt River	020N - 013W		27		Mohave
AZ	Gila-Salt River	020N - 013W		33		Mohave
AZ	Gila-Salt River	020N - 013W		35		Mohave
AZ	Gila-Salt River	021N - 009W		3		Yavapai
AZ	Gila-Salt River	021N - 009W		5		Yavapai
AZ	Gila-Salt River	021N - 009W	E½	7		Yavapai
AZ	Gila-Salt River	021N - 009W	E½W½	7		Yavapai
AZ	Gila-Salt River	021N - 009W		9		Yavapai
AZ	Gila-Salt River	021N - 009W		11		Yavapai
AZ	Gila-Salt River	021N - 009W		13		Yavapai
AZ	Gila-Salt River	021N - 009W		15		Yavapai
AZ	Gila-Salt River	021N - 009W		17		Yavapai
AZ	Gila-Salt River	021N - 009W	E½	19		Yavapai
AZ	Gila-Salt River	021N - 009W	E½W½	19		Yavapai
AZ	Gila-Salt River	021N - 009W		21		Yavapai
AZ	Gila-Salt River	021N - 009W		23		Yavapai
AZ	Gila-Salt River	021N - 009W		25		Yavapai
AZ	Gila-Salt River	021N - 009W		27		Yavapai
AZ	Gila-Salt River	021N - 009W		29		Yavapai
AZ	Gila-Salt River	021N - 009W	NE¼	31		Yavapai
AZ	Gila-Salt River	021N - 009W	E½NW¼	31		Yavapai
AZ	Gila-Salt River	021N - 009W	N½SE¼	31		Yavapai

AZ	Gila-Salt River	021N - 009W	NE¼SW¼	31	Yavapai
AZ	Gila-Salt River	021N - 009W	N½	33	Yavapai
AZ	Gila-Salt River	021N - 009W	N½S½	33	Yavapai
AZ	Gila-Salt River	021N - 009W	N½	35	Yavapai
AZ	Gila-Salt River	021N - 009W	N½S½	35	Yavapai
AZ	Gila-Salt River	021N - 011W		13	Mohave
AZ	Gila-Salt River	021N - 011W		15	Mohave
AZ	Gila-Salt River	021N - 011W		21	Mohave
AZ	Gila-Salt River	021N - 011W		29	Mohave
AZ	Gila-Salt River	021N - 011W		33	Mohave
AZ	Gila-Salt River	021N - 013W	S½	1	Mohave
AZ	Gila-Salt River	021N - 013W	S½N½	1	Mohave
AZ	Gila-Salt River	021N - 013W	S½	3	Mohave
AZ	Gila-Salt River	021N - 013W	S½N½	3	Mohave
AZ	Gila-Salt River	021N - 013W	S½	5	Mohave
AZ	Gila-Salt River	021N - 013W	S½N½	5	Mohave
AZ	Gila-Salt River	021N - 013W	E½	7	Mohave
AZ	Gila-Salt River	021N - 013W	E½W½	7	Mohave
AZ	Gila-Salt River	021N - 013W		9	Mohave
AZ	Gila-Salt River	021N - 013W		11	Mohave
AZ	Gila-Salt River	021N - 013W		13	Mohave
AZ	Gila-Salt River	021N - 013W		15	Mohave
AZ	Gila-Salt River	021N - 013W		17	Mohave
AZ	Gila-Salt River	021N - 013W	E½	19	Mohave
AZ	Gila-Salt River	021N - 013W	E½W½	19	Mohave
AZ	Gila-Salt River	021N - 013W		21	Mohave
AZ	Gila-Salt River	021N - 013W		23	Mohave
AZ	Gila-Salt River	021N - 013W		25	Mohave
AZ	Gila-Salt River	021N - 013W		27	Mohave
AZ	Gila-Salt River	021N - 013W		29	Mohave
AZ	Gila-Salt River	021N - 013W	E½	31	Mohave
AZ	Gila-Salt River	021N - 013W	E½W½	31	Mohave
AZ	Gila-Salt River	021N - 013W		33	Mohave
AZ	Gila-Salt River	021N - 013W		35	Mohave
AZ	Gila-Salt River	021N - 014W	S½	1	Mohave
AZ	Gila-Salt River	021N - 014W	S½N½	1	Mohave
AZ	Gila-Salt River	021N - 014W	S½	3	Mohave
AZ	Gila-Salt River	021N - 014W	S½N½	3	Mohave
AZ	Gila-Salt River	021N - 014W		11	Mohave
AZ	Gila-Salt River	021N - 014W		13	Mohave
AZ	Gila-Salt River	021N - 015W	S½	1	Mohave
AZ	Gila-Salt River	021N - 015W	S½N½	1	Mohave
AZ	Gila-Salt River	021N - 015W	SW¼	3	Mohave
AZ	Gila-Salt River	021N - 015W	S½NW¼	3	Mohave
AZ	Gila-Salt River	021N - 015W	S½	5	Mohave
AZ	Gila-Salt River	021N - 015W	S½N½	5	Mohave
AZ	Gila-Salt River	021N - 015W	E½	7	Mohave
AZ	Gila-Salt River	021N - 015W	E½W½	7	Mohave
AZ	Gila-Salt River	021N - 015W		9	Mohave
AZ	Gila-Salt River	021N - 015W		11	Mohave
AZ	Gila-Salt River	021N - 015W		13	Mohave
AZ	Gila-Salt River	021N - 015W		15	Mohave
AZ	Gila-Salt River	021N - 015W		17	Mohave
AZ	Gila-Salt River	021N - 015W		21	Mohave
AZ	Gila-Salt River	021N - 015W		23	Mohave
AZ	Gila-Salt River	021N - 015W		25	Mohave
AZ	Gila-Salt River	021N - 016W	S½	1	Mohave
AZ	Gila-Salt River	021N - 016W	S½N½	1	Mohave
AZ	Gila-Salt River	021N - 016W	S½	3	Mohave
AZ	Gila-Salt River	021N - 016W	S½N½	3	Mohave
AZ	Gila-Salt River	021N - 016W	S½	5	Mohave
AZ	Gila-Salt River	021N - 016W	S½N½	5	Mohave
AZ	Gila-Salt River	021N - 016W	E½	7	Mohave
AZ	Gila-Salt River	021N - 016W		9	Mohave
AZ	Gila-Salt River	021N - 016W		11	Mohave
AZ	Gila-Salt River	021N - 016W		13	Mohave
AZ	Gila-Salt River	021N - 016W		15	Mohave
AZ	Gila-Salt River	021N - 016W		17	Mohave
AZ	Gila-Salt River	021N - 016W	E½	19	Mohave
AZ	Gila-Salt River	021N - 016W		21	Mohave
AZ	Gila-Salt River	021N - 016W		23	Mohave
AZ	Gila-Salt River	021N - 016W		27	Mohave
AZ	Gila-Salt River	021N - 016W		29	Mohave
AZ	Gila-Salt River	021N - 016W	E½	31	Mohave
AZ	Gila-Salt River	021N - 016W		33	Mohave

AZ	Gila-Salt River	021N - 016W		35		Mohave
AZ	Gila-Salt River	022N - 009W	E½	7		Yavapai
AZ	Gila-Salt River	022N - 009W	E½W½	7		Yavapai
AZ	Gila-Salt River	022N - 009W		17		Yavapai
AZ	Gila-Salt River	022N - 009W	E½	19		Yavapai
AZ	Gila-Salt River	022N - 009W	E½W½	19		Yavapai
AZ	Gila-Salt River	022N - 009W		21		Yavapai
AZ	Gila-Salt River	022N - 009W		29		Yavapai
AZ	Gila-Salt River	022N - 009W	E½	31		Yavapai
AZ	Gila-Salt River	022N - 009W	E½W½	31		Yavapai
AZ	Gila-Salt River	022N - 009W		33		Yavapai
AZ	Gila-Salt River	022N - 009W		35		Yavapai
AZ	Gila-Salt River	022N - 010W	S½	1		Yavapai
AZ	Gila-Salt River	022N - 010W	S½N½	1		Yavapai
AZ	Gila-Salt River	022N - 010W	S½	3		Yavapai
AZ	Gila-Salt River	022N - 010W	S½N½	3		Yavapai
AZ	Gila-Salt River	022N - 010W	S½	5		Mohave
AZ	Gila-Salt River	022N - 010W	S½N½	5		Mohave
AZ	Gila-Salt River	022N - 010W	E½	7		Mohave
AZ	Gila-Salt River	022N - 010W	E½W½	7		Mohave
AZ	Gila-Salt River	022N - 010W	W½	9		Mohave
AZ	Gila-Salt River	022N - 010W	E½E½	9		Yavapai
AZ	Gila-Salt River	022N - 010W		11		Yavapai
AZ	Gila-Salt River	022N - 010W		13		Yavapai
AZ	Gila-Salt River	022N - 010W		15		Yavapai
AZ	Gila-Salt River	022N - 010W		17		Mohave
AZ	Gila-Salt River	022N - 010W	E½	19		Mohave
AZ	Gila-Salt River	022N - 010W	E½W½	19		Mohave
AZ	Gila-Salt River	022N - 010W	W½	21		Mohave
AZ	Gila-Salt River	022N - 010W	E½E½	21		Yavapai
AZ	Gila-Salt River	022N - 010W		23		Yavapai
AZ	Gila-Salt River	022N - 010W		25		Yavapai
AZ	Gila-Salt River	022N - 010W		27		Yavapai
AZ	Gila-Salt River	022N - 010W		29		Mohave
AZ	Gila-Salt River	022N - 010W	E½	31		Mohave
AZ	Gila-Salt River	022N - 010W	E½W½	31		Mohave
AZ	Gila-Salt River	022N - 010W	W½	33		Mohave
AZ	Gila-Salt River	022N - 010W	E½E½	33		Yavapai
AZ	Gila-Salt River	022N - 010W		35		Yavapai
AZ	Gila-Salt River	022N - 013W	S½	3		Mohave
AZ	Gila-Salt River	022N - 013W	S½	5		Mohave
AZ	Gila-Salt River	022N - 013W	E½	7		Mohave
AZ	Gila-Salt River	022N - 013W	E½W½	7		Mohave
AZ	Gila-Salt River	022N - 013W		9		Mohave
AZ	Gila-Salt River	022N - 013W		11		Mohave
AZ	Gila-Salt River	022N - 013W	W½	13		Mohave
AZ	Gila-Salt River	022N - 013W		15		Mohave
AZ	Gila-Salt River	022N - 013W		17		Mohave
AZ	Gila-Salt River	022N - 013W	E½	19		Mohave
AZ	Gila-Salt River	022N - 013W	E½W½	19		Mohave
AZ	Gila-Salt River	022N - 013W		21		Mohave
AZ	Gila-Salt River	022N - 013W		23		Mohave
AZ	Gila-Salt River	022N - 013W		25		Mohave
AZ	Gila-Salt River	022N - 013W		27		Mohave
AZ	Gila-Salt River	022N - 013W		29		Mohave
AZ	Gila-Salt River	022N - 013W	E½	31		Mohave
AZ	Gila-Salt River	022N - 013W	E½W½	31		Mohave
AZ	Gila-Salt River	022N - 013W		33		Mohave
AZ	Gila-Salt River	022N - 013W		35		Mohave
AZ	Gila-Salt River	022N - 015W	SW¼	1		Mohave
AZ	Gila-Salt River	022N - 015W	S½NW¼	1		Mohave
AZ	Gila-Salt River	022N - 015W	W½SE¼	1		Mohave
AZ	Gila-Salt River	022N - 015W	SW¼NE¼	1		Mohave
AZ	Gila-Salt River	022N - 015W	SE¼SE¼	1		Mohave
AZ	Gila-Salt River	022N - 015W	S½	3		Mohave
AZ	Gila-Salt River	022N - 015W	S½N½	3		Mohave
AZ	Gila-Salt River	022N - 015W	S½	5		Mohave
AZ	Gila-Salt River	022N - 015W	S½N½	5		Mohave
AZ	Gila-Salt River	022N - 015W	E½	7		Mohave
AZ	Gila-Salt River	022N - 015W	E½W½	7		Mohave
AZ	Gila-Salt River	022N - 015W		9		Mohave
AZ	Gila-Salt River	022N - 015W		11		Mohave
AZ	Gila-Salt River	022N - 015W		15		Mohave
AZ	Gila-Salt River	022N - 015W		17		Mohave
AZ	Gila-Salt River	022N - 015W	E½	19		Mohave

AZ	Gila-Salt River	022N - 015W	E½W½	19	Mohave
AZ	Gila-Salt River	022N - 015W		21	Mohave
AZ	Gila-Salt River	022N - 015W	W½	23	Mohave
AZ	Gila-Salt River	022N - 015W	SE¼	23	Mohave
AZ	Gila-Salt River	022N - 015W		25	Mohave
AZ	Gila-Salt River	022N - 015W		27	Mohave
AZ	Gila-Salt River	022N - 015W		29	Mohave
AZ	Gila-Salt River	022N - 015W	E½	31	Mohave
AZ	Gila-Salt River	022N - 015W	E½W½	31	Mohave
AZ	Gila-Salt River	022N - 015W		35	Mohave
AZ	Gila-Salt River	022N - 016W	S½	1	Mohave
AZ	Gila-Salt River	022N - 016W	S½N½	1	Mohave
AZ	Gila-Salt River	022N - 016W	S½	3	Mohave
AZ	Gila-Salt River	022N - 016W	S½N½	3	Mohave
AZ	Gila-Salt River	022N - 016W	S½	5	Mohave
AZ	Gila-Salt River	022N - 016W	S½N½	5	Mohave
AZ	Gila-Salt River	022N - 016W	E½	7	Mohave
AZ	Gila-Salt River	022N - 016W		9	Mohave
AZ	Gila-Salt River	022N - 016W		11	Mohave
AZ	Gila-Salt River	022N - 016W		13	Mohave
AZ	Gila-Salt River	022N - 016W		15	Mohave
AZ	Gila-Salt River	022N - 016W		17	Mohave
AZ	Gila-Salt River	022N - 016W	E½	19	Mohave
AZ	Gila-Salt River	022N - 016W		21	Mohave
AZ	Gila-Salt River	022N - 016W		23	Mohave
AZ	Gila-Salt River	022N - 016W		25	Mohave
AZ	Gila-Salt River	022N - 016W		27	Mohave
AZ	Gila-Salt River	022N - 016W		29	Mohave
AZ	Gila-Salt River	022N - 016W	E½	31	Mohave
AZ	Gila-Salt River	022N - 016W		33	Mohave
AZ	Gila-Salt River	022N - 016W		35	Mohave
AZ	Gila-Salt River	022N - 020W	S½	3	Mohave
AZ	Gila-Salt River	022N - 020W	S½N½	3	Mohave
AZ	Gila-Salt River	022N - 020W	E½	9	Mohave
AZ	Gila-Salt River	022N - 020W		25	Mohave
AZ	Gila-Salt River	023N - 010W	S½	1	Yavapai
AZ	Gila-Salt River	023N - 010W	S½N½	1	Yavapai
AZ	Gila-Salt River	023N - 010W	S½	3	Yavapai
AZ	Gila-Salt River	023N - 010W	S½N½	3	Yavapai
AZ	Gila-Salt River	023N - 010W	S½	5	Mohave
AZ	Gila-Salt River	023N - 010W	S½N½	5	Mohave
AZ	Gila-Salt River	023N - 010W	E½	7	Mohave
AZ	Gila-Salt River	023N - 010W	E½W½	7	Mohave
AZ	Gila-Salt River	023N - 010W	W½	9	Mohave
AZ	Gila-Salt River	023N - 010W	E½E½	9	Yavapai
AZ	Gila-Salt River	023N - 010W		11	Yavapai
AZ	Gila-Salt River	023N - 010W		13	Yavapai
AZ	Gila-Salt River	023N - 010W		15	Yavapai
AZ	Gila-Salt River	023N - 010W		17	Mohave
AZ	Gila-Salt River	023N - 010W	E½	19	Mohave
AZ	Gila-Salt River	023N - 010W	E½W½	19	Mohave
AZ	Gila-Salt River	023N - 010W	W½	21	Mohave
AZ	Gila-Salt River	023N - 010W	E½E½	21	Yavapai
AZ	Gila-Salt River	023N - 010W		23	Yavapai
AZ	Gila-Salt River	023N - 010W		25	Yavapai
AZ	Gila-Salt River	023N - 010W		27	Yavapai
AZ	Gila-Salt River	023N - 010W		29	Mohave
AZ	Gila-Salt River	023N - 010W	E½	31	Mohave
AZ	Gila-Salt River	023N - 010W	E½W½	31	Mohave
AZ	Gila-Salt River	023N - 010W	W½	33	Mohave
AZ	Gila-Salt River	023N - 010W	E½E½	33	Yavapai
AZ	Gila-Salt River	023N - 010W		35	Yavapai
AZ	Gila-Salt River	023N - 011W	S½	1	Mohave
AZ	Gila-Salt River	023N - 011W	S½N½	1	Mohave
AZ	Gila-Salt River	023N - 011W	NE¼NE¼	7	Mohave
AZ	Gila-Salt River	023N - 011W	SE¼SW¼	9	Mohave
AZ	Gila-Salt River	023N - 011W		11	Mohave
AZ	Gila-Salt River	023N - 011W		13	Mohave
AZ	Gila-Salt River	023N - 011W		15	Mohave
AZ	Gila-Salt River	023N - 011W		23	Mohave
AZ	Gila-Salt River	023N - 011W		25	Mohave
AZ	Gila-Salt River	023N - 011W		27	Mohave
AZ	Gila-Salt River	023N - 011W	SE¼SE¼	29	Mohave
AZ	Gila-Salt River	023N - 011W		35	Mohave
AZ	Gila-Salt River	023N - 014W	W½SW¼	1	Mohave

AZ	Gila-Salt River	023N - 014W	SW¼NW¼	1	Mohave
AZ	Gila-Salt River	023N - 014W	S½	3	Mohave
AZ	Gila-Salt River	023N - 014W	S½N½	3	Mohave
AZ	Gila-Salt River	023N - 014W	S½N½	5	Mohave
AZ	Gila-Salt River	023N - 014W	N½	9	Mohave
AZ	Gila-Salt River	023N - 014W	SE¼	9	Mohave
AZ	Gila-Salt River	023N - 014W		11	Mohave
AZ	Gila-Salt River	023N - 014W	W½W½	13	Mohave
AZ	Gila-Salt River	023N - 014W		15	Mohave
AZ	Gila-Salt River	023N - 014W	W½	19	Mohave
AZ	Gila-Salt River	023N - 014W		23	Mohave
AZ	Gila-Salt River	023N - 014W	W½W½	25	Mohave
AZ	Gila-Salt River	023N - 015W	S½	1	Mohave
AZ	Gila-Salt River	023N - 015W	S½N½	1	Mohave
AZ	Gila-Salt River	023N - 015W	S½	3	Mohave
AZ	Gila-Salt River	023N - 015W	S½N½	3	Mohave
AZ	Gila-Salt River	023N - 015W	S½	5	Mohave
AZ	Gila-Salt River	023N - 015W	S½N½	5	Mohave
AZ	Gila-Salt River	023N - 015W	E½	7	Mohave
AZ	Gila-Salt River	023N - 015W	E½W½	7	Mohave
AZ	Gila-Salt River	023N - 015W		9	Mohave
AZ	Gila-Salt River	023N - 015W		11	Mohave
AZ	Gila-Salt River	023N - 015W		13	Mohave
AZ	Gila-Salt River	023N - 015W		15	Mohave
AZ	Gila-Salt River	023N - 015W		17	Mohave
AZ	Gila-Salt River	023N - 015W	E½	19	Mohave
AZ	Gila-Salt River	023N - 015W	E½W½	19	Mohave
AZ	Gila-Salt River	023N - 015W		21	Mohave
AZ	Gila-Salt River	023N - 015W		23	Mohave
AZ	Gila-Salt River	023N - 015W		25	Mohave
AZ	Gila-Salt River	023N - 015W		27	Mohave
AZ	Gila-Salt River	023N - 015W		29	Mohave
AZ	Gila-Salt River	023N - 015W	E½	31	Mohave
AZ	Gila-Salt River	023N - 015W	E½W½	31	Mohave
AZ	Gila-Salt River	023N - 015W		33	Mohave
AZ	Gila-Salt River	023N - 015W		35	Mohave
AZ	Gila-Salt River	023N - 016W	S½	1	Mohave
AZ	Gila-Salt River	023N - 016W	S½N½	1	Mohave
AZ	Gila-Salt River	023N - 016W	S½	3	Mohave
AZ	Gila-Salt River	023N - 016W	S½N½	3	Mohave
AZ	Gila-Salt River	023N - 016W	S½	5	Mohave
AZ	Gila-Salt River	023N - 016W	S½N½	5	Mohave
AZ	Gila-Salt River	023N - 016W	E½	7	Mohave
AZ	Gila-Salt River	023N - 016W		9	Mohave
AZ	Gila-Salt River	023N - 016W		13	Mohave
AZ	Gila-Salt River	023N - 016W		15	Mohave
AZ	Gila-Salt River	023N - 016W		17	Mohave
AZ	Gila-Salt River	023N - 016W	E½	19	Mohave
AZ	Gila-Salt River	023N - 016W		21	Mohave
AZ	Gila-Salt River	023N - 016W		23	Mohave
AZ	Gila-Salt River	023N - 016W		25	Mohave
AZ	Gila-Salt River	023N - 016W		27	Mohave
AZ	Gila-Salt River	023N - 016W		29	Mohave
AZ	Gila-Salt River	023N - 016W	E½	31	Mohave
AZ	Gila-Salt River	023N - 016W		33	Mohave
AZ	Gila-Salt River	023N - 016W		35	Mohave
AZ	Gila-Salt River	024N - 010W	S½	1	Yavapai
AZ	Gila-Salt River	024N - 010W	S½N½	1	Yavapai
AZ	Gila-Salt River	024N - 010W	S½	3	Yavapai
AZ	Gila-Salt River	024N - 010W	S½N½	3	Yavapai
AZ	Gila-Salt River	024N - 010W	S½S½	5	Mohave
AZ	Gila-Salt River	024N - 010W	NE¼SE¼	5	Mohave
AZ	Gila-Salt River	024N - 010W	E½	7	Mohave
AZ	Gila-Salt River	024N - 010W	E½W½	7	Mohave
AZ	Gila-Salt River	024N - 010W	W½	9	Mohave
AZ	Gila-Salt River	024N - 010W	E½E½	9	Yavapai
AZ	Gila-Salt River	024N - 010W		11	Yavapai
AZ	Gila-Salt River	024N - 010W		13	Yavapai
AZ	Gila-Salt River	024N - 010W		15	Yavapai
AZ	Gila-Salt River	024N - 010W		17	Mohave
AZ	Gila-Salt River	024N - 010W	E½	19	Mohave
AZ	Gila-Salt River	024N - 010W	E½W½	19	Mohave
AZ	Gila-Salt River	024N - 010W	W½	21	Mohave
AZ	Gila-Salt River	024N - 010W	E½E½	21	Yavapai
AZ	Gila-Salt River	024N - 010W		23	Yavapai

AZ	Gila-Salt River	024N - 010W		25	Yavapai
AZ	Gila-Salt River	024N - 010W		27	Yavapai
AZ	Gila-Salt River	024N - 010W		29	Mohave
AZ	Gila-Salt River	024N - 010W	E½	31	Mohave
AZ	Gila-Salt River	024N - 010W	E½W½	31	Mohave
AZ	Gila-Salt River	024N - 010W	W½	33	Mohave
AZ	Gila-Salt River	024N - 010W	E½E½	33	Yavapai
AZ	Gila-Salt River	024N - 010W		35	Yavapai
AZ	Gila-Salt River	024N - 011W	SW¼	21	Mohave
AZ	Gila-Salt River	024N - 011W	NW¼NW¼	25	Mohave
AZ	Gila-Salt River	024N - 011W	SE¼SE¼	29	Mohave
AZ	Gila-Salt River	024N - 012W	S½S½	3	Mohave
AZ	Gila-Salt River	024N - 012W	S½S½	5	Mohave
AZ	Gila-Salt River	024N - 012W		9	Mohave
AZ	Gila-Salt River	024N - 012W		15	Mohave
AZ	Gila-Salt River	024N - 012W		17	Mohave
AZ	Gila-Salt River	024N - 012W	E½	19	Mohave
AZ	Gila-Salt River	024N - 012W	E½W½	19	Mohave
AZ	Gila-Salt River	024N - 012W	S½NW¼	21	Mohave
AZ	Gila-Salt River	024N - 012W	NE¼SE¼	21	Mohave
AZ	Gila-Salt River	024N - 012W	NE¼NE¼	31	Mohave
AZ	Gila-Salt River	024N - 013W	SW¼SW¼	3	Mohave
AZ	Gila-Salt River	024N - 013W	SW¼SW¼	5	Mohave
AZ	Gila-Salt River	024N - 013W	SE¼NE¼	7	Mohave
AZ	Gila-Salt River	024N - 013W		13	Mohave
AZ	Gila-Salt River	024N - 013W	NW¼NW¼	15	Mohave
AZ	Gila-Salt River	024N - 013W	NE¼NE¼	17	Mohave
AZ	Gila-Salt River	024N - 013W		23	Mohave
AZ	Gila-Salt River	024N - 013W		25	Mohave
AZ	Gila-Salt River	024N - 013W	E½E½	27	Mohave
AZ	Gila-Salt River	024N - 013W	NW¼NE¼	27	Mohave
AZ	Gila-Salt River	024N - 013W	SE¼SW¼	27	Mohave
AZ	Gila-Salt River	024N - 013W	NW¼SE¼	29	Mohave
AZ	Gila-Salt River	024N - 014W	W½SW¼	1	Mohave
AZ	Gila-Salt River	024N - 014W	SW¼NW¼	1	Mohave
AZ	Gila-Salt River	024N - 014W	S½	3	Mohave
AZ	Gila-Salt River	024N - 014W	S½N½	3	Mohave
AZ	Gila-Salt River	024N - 014W	S½	5	Mohave
AZ	Gila-Salt River	024N - 014W	S½N½	5	Mohave
AZ	Gila-Salt River	024N - 014W		7	Mohave
AZ	Gila-Salt River	024N - 014W		9	Mohave
AZ	Gila-Salt River	024N - 014W		11	Mohave
AZ	Gila-Salt River	024N - 014W	W½W½	13	Mohave
AZ	Gila-Salt River	024N - 014W		15	Mohave
AZ	Gila-Salt River	024N - 014W		17	Mohave
AZ	Gila-Salt River	024N - 014W		19	Mohave
AZ	Gila-Salt River	024N - 014W		21	Mohave
AZ	Gila-Salt River	024N - 014W		23	Mohave
AZ	Gila-Salt River	024N - 014W	W½W½	25	Mohave
AZ	Gila-Salt River	024N - 014W		27	Mohave
AZ	Gila-Salt River	024N - 014W		29	Mohave
AZ	Gila-Salt River	024N - 014W		31	Mohave
AZ	Gila-Salt River	024N - 014W		33	Mohave
AZ	Gila-Salt River	024N - 014W		35	Mohave
AZ	Gila-Salt River	024N - 015W	S½	1	Mohave
AZ	Gila-Salt River	024N - 015W	S½N½	1	Mohave
AZ	Gila-Salt River	024N - 015W	S½	3	Mohave
AZ	Gila-Salt River	024N - 015W	S½N½	3	Mohave
AZ	Gila-Salt River	024N - 015W	S½	5	Mohave
AZ	Gila-Salt River	024N - 015W	S½N½	5	Mohave
AZ	Gila-Salt River	024N - 015W	E½	7	Mohave
AZ	Gila-Salt River	024N - 015W	E½W½	7	Mohave
AZ	Gila-Salt River	024N - 015W		9	Mohave
AZ	Gila-Salt River	024N - 015W		11	Mohave
AZ	Gila-Salt River	024N - 015W	E½	13	Mohave
AZ	Gila-Salt River	024N - 015W		15	Mohave
AZ	Gila-Salt River	024N - 015W		17	Mohave
AZ	Gila-Salt River	024N - 015W	E½	19	Mohave
AZ	Gila-Salt River	024N - 015W	E½W½	19	Mohave
AZ	Gila-Salt River	024N - 015W		21	Mohave
AZ	Gila-Salt River	024N - 015W		23	Mohave
AZ	Gila-Salt River	024N - 015W		25	Mohave
AZ	Gila-Salt River	024N - 015W		27	Mohave
AZ	Gila-Salt River	024N - 015W		29	Mohave
AZ	Gila-Salt River	024N - 015W	E½	31	Mohave

AZ	Gila-Salt River	024N - 015W	E½W½	31	Mohave
AZ	Gila-Salt River	024N - 015W		33	Mohave
AZ	Gila-Salt River	024N - 015W		35	Mohave
AZ	Gila-Salt River	024N - 016W	S½	1	Mohave
AZ	Gila-Salt River	024N - 016W	S½N½	1	Mohave
AZ	Gila-Salt River	024N - 016W	S½	3	Mohave
AZ	Gila-Salt River	024N - 016W	S½N½	3	Mohave
AZ	Gila-Salt River	024N - 016W	S½	5	Mohave
AZ	Gila-Salt River	024N - 016W	E½	7	Mohave
AZ	Gila-Salt River	024N - 016W		9	Mohave
AZ	Gila-Salt River	024N - 016W		11	Mohave
AZ	Gila-Salt River	024N - 016W		13	Mohave
AZ	Gila-Salt River	024N - 016W		15	Mohave
AZ	Gila-Salt River	024N - 016W		17	Mohave
AZ	Gila-Salt River	024N - 016W	E½	19	Mohave
AZ	Gila-Salt River	024N - 016W		21	Mohave
AZ	Gila-Salt River	024N - 016W		23	Mohave
AZ	Gila-Salt River	024N - 016W		25	Mohave
AZ	Gila-Salt River	024N - 016W		27	Mohave
AZ	Gila-Salt River	024N - 016W		29	Mohave
AZ	Gila-Salt River	024N - 016W	E½	31	Mohave
AZ	Gila-Salt River	024N - 016W		33	Mohave
AZ	Gila-Salt River	024N - 016W		35	Mohave
AZ	Gila-Salt River	025N - 014W	E½	19	Mohave
AZ	Gila-Salt River	025N - 014W	E½W½	19	Mohave
AZ	Gila-Salt River	025N - 014W		21	Mohave
AZ	Gila-Salt River	025N - 014W		27	Mohave
AZ	Gila-Salt River	025N - 014W		29	Mohave
AZ	Gila-Salt River	025N - 014W	E½	31	Mohave
AZ	Gila-Salt River	025N - 014W	E½W½	31	Mohave
AZ	Gila-Salt River	025N - 014W		33	Mohave
AZ	Gila-Salt River	025N - 014W		35	Mohave
AZ	Gila-Salt River	025N - 015W	S½	1	Mohave
AZ	Gila-Salt River	025N - 015W	S½N½	1	Mohave
AZ	Gila-Salt River	025N - 015W	S½	3	Mohave
AZ	Gila-Salt River	025N - 015W	S½N½	3	Mohave
AZ	Gila-Salt River	025N - 015W	S½	5	Mohave
AZ	Gila-Salt River	025N - 015W	S½N½	5	Mohave
AZ	Gila-Salt River	025N - 015W	E½	7	Mohave
AZ	Gila-Salt River	025N - 015W	E½W½	7	Mohave
AZ	Gila-Salt River	025N - 015W		9	Mohave
AZ	Gila-Salt River	025N - 015W		11	Mohave
AZ	Gila-Salt River	025N - 015W		13	Mohave
AZ	Gila-Salt River	025N - 015W		15	Mohave
AZ	Gila-Salt River	025N - 015W		17	Mohave
AZ	Gila-Salt River	025N - 015W	E½	19	Mohave
AZ	Gila-Salt River	025N - 015W	E½W½	19	Mohave
AZ	Gila-Salt River	025N - 015W		21	Mohave
AZ	Gila-Salt River	025N - 015W		23	Mohave
AZ	Gila-Salt River	025N - 015W		25	Mohave
AZ	Gila-Salt River	025N - 015W		27	Mohave
AZ	Gila-Salt River	025N - 015W		29	Mohave
AZ	Gila-Salt River	025N - 015W	E½	31	Mohave
AZ	Gila-Salt River	025N - 015W	E½W½	31	Mohave
AZ	Gila-Salt River	025N - 015W		33	Mohave
AZ	Gila-Salt River	025N - 015W		35	Mohave
AZ	Gila-Salt River	025N - 016W	S½	1	Mohave
AZ	Gila-Salt River	025N - 016W	S½N½	1	Mohave
AZ	Gila-Salt River	025N - 016W	S½	3	Mohave
AZ	Gila-Salt River	025N - 016W	S½N½	3	Mohave
AZ	Gila-Salt River	025N - 016W	S½	5	Mohave
AZ	Gila-Salt River	025N - 016W	S½N½	5	Mohave
AZ	Gila-Salt River	025N - 016W	E½	7	Mohave
AZ	Gila-Salt River	025N - 016W	E½W½	7	Mohave
AZ	Gila-Salt River	025N - 016W		9	Mohave
AZ	Gila-Salt River	025N - 016W		11	Mohave
AZ	Gila-Salt River	025N - 016W		13	Mohave
AZ	Gila-Salt River	025N - 016W		15	Mohave
AZ	Gila-Salt River	025N - 016W		17	Mohave
AZ	Gila-Salt River	025N - 016W	E½	19	Mohave
AZ	Gila-Salt River	025N - 016W	E½W½	19	Mohave
AZ	Gila-Salt River	025N - 016W		21	Mohave
AZ	Gila-Salt River	025N - 016W		23	Mohave
AZ	Gila-Salt River	025N - 016W		25	Mohave
AZ	Gila-Salt River	025N - 016W		27	Mohave

AZ	Gila-Salt River	025N - 016W		29	Mohave
AZ	Gila-Salt River	025N - 016W	E½	31	Mohave
AZ	Gila-Salt River	025N - 016W	E½W½	31	Mohave
AZ	Gila-Salt River	025N - 016W		33	Mohave
AZ	Gila-Salt River	025N - 016W		35	Mohave
AZ	Gila-Salt River	025N - 017W	SW¼	1	Mohave
AZ	Gila-Salt River	025N - 017W	S½NW¼	1	Mohave
AZ	Gila-Salt River	025N - 017W	E½SE¼	1	Mohave
AZ	Gila-Salt River	025N - 017W	SE¼NE¼	1	Mohave
AZ	Gila-Salt River	025N - 017W	S½	3	Mohave
AZ	Gila-Salt River	025N - 017W	S½N½	3	Mohave
AZ	Gila-Salt River	025N - 017W		11	Mohave
AZ	Gila-Salt River	025N - 017W	E½	13	Mohave
AZ	Gila-Salt River	025N - 017W	E½SW¼	13	Mohave
AZ	Gila-Salt River	025N - 017W	NW¼NW¼	13	Mohave
AZ	Gila-Salt River	025N - 017W		15	Mohave
AZ	Gila-Salt River	025N - 017W	W½	23	Mohave
AZ	Gila-Salt River	025N - 017W	W½NE¼	23	Mohave
AZ	Gila-Salt River	025N - 017W	NW¼SE¼	23	Mohave
AZ	Gila-Salt River	025N - 017W		25	Mohave
AZ	Gila-Salt River	025N - 017W		27	Mohave
AZ	Gila-Salt River	025N - 017W	E½	35	Mohave
AZ	Gila-Salt River	025N - 017W	E½W½	35	Mohave
AZ	Gila-Salt River	025N - 017W	SW¼SW¼	35	Mohave
AZ	Gila-Salt River	026N - 015W	SE¼SW¼	5	Mohave
AZ	Gila-Salt River	026N - 015W	E½	19	Mohave
AZ	Gila-Salt River	026N - 015W	E½W½	19	Mohave
AZ	Gila-Salt River	026N - 015W		29	Mohave
AZ	Gila-Salt River	026N - 015W	E½	31	Mohave
AZ	Gila-Salt River	026N - 015W	E½W½	31	Mohave
AZ	Gila-Salt River	026N - 015W		33	Mohave
AZ	Gila-Salt River	026N - 016W	S½	5	Mohave
AZ	Gila-Salt River	026N - 016W	S½N½	5	Mohave
AZ	Gila-Salt River	026N - 016W	E½	7	Mohave
AZ	Gila-Salt River	026N - 016W	E½W½	7	Mohave
AZ	Gila-Salt River	026N - 016W		9	Mohave
AZ	Gila-Salt River	026N - 016W	S½	11	Mohave
AZ	Gila-Salt River	026N - 016W	S½NE¼	11	Mohave
AZ	Gila-Salt River	026N - 016W		13	Mohave
AZ	Gila-Salt River	026N - 016W		15	Mohave
AZ	Gila-Salt River	026N - 016W		17	Mohave
AZ	Gila-Salt River	026N - 016W	E½	19	Mohave
AZ	Gila-Salt River	026N - 016W	E½W½	19	Mohave
AZ	Gila-Salt River	026N - 016W		21	Mohave
AZ	Gila-Salt River	026N - 016W		23	Mohave
AZ	Gila-Salt River	026N - 016W		25	Mohave
AZ	Gila-Salt River	026N - 016W		27	Mohave
AZ	Gila-Salt River	026N - 016W		29	Mohave
AZ	Gila-Salt River	026N - 016W	E½	31	Mohave
AZ	Gila-Salt River	026N - 016W	E½W½	31	Mohave
AZ	Gila-Salt River	026N - 016W		33	Mohave
AZ	Gila-Salt River	026N - 016W		35	Mohave
AZ	Gila-Salt River	026N - 017W	S½	1	Mohave
AZ	Gila-Salt River	026N - 017W	S½N½	1	Mohave
AZ	Gila-Salt River	026N - 017W	S½	3	Mohave
AZ	Gila-Salt River	026N - 017W	S½N½	3	Mohave
AZ	Gila-Salt River	026N - 017W	S½	5	Mohave
AZ	Gila-Salt River	026N - 017W	S½N½	5	Mohave
AZ	Gila-Salt River	026N - 017W	E½	7	Mohave
AZ	Gila-Salt River	026N - 017W	E½W½	7	Mohave
AZ	Gila-Salt River	026N - 017W		9	Mohave
AZ	Gila-Salt River	026N - 017W		11	Mohave
AZ	Gila-Salt River	026N - 017W		13	Mohave
AZ	Gila-Salt River	026N - 017W		15	Mohave
AZ	Gila-Salt River	026N - 017W		17	Mohave
AZ	Gila-Salt River	026N - 017W	E½	19	Mohave
AZ	Gila-Salt River	026N - 017W	E½W½	19	Mohave
AZ	Gila-Salt River	026N - 017W		21	Mohave
AZ	Gila-Salt River	026N - 017W		23	Mohave
AZ	Gila-Salt River	026N - 017W		25	Mohave
AZ	Gila-Salt River	026N - 017W		27	Mohave
AZ	Gila-Salt River	026N - 017W		29	Mohave
AZ	Gila-Salt River	026N - 017W		33	Mohave
AZ	Gila-Salt River	026N - 017W		35	Mohave
AZ	Gila-Salt River	027N - 015W		21	Mohave

AZ	Gila-Salt River	027N - 015W		29		Mohave
AZ	Gila-Salt River	027N - 015W	E½	31		Mohave
AZ	Gila-Salt River	027N - 015W	E½W½	31		Mohave
AZ	Gila-Salt River	027N - 015W		33		Mohave
AZ	Gila-Salt River	027N - 016W		9		Mohave
AZ	Gila-Salt River	027N - 016W		17		Mohave
AZ	Gila-Salt River	027N - 016W	E½	31		Mohave
AZ	Gila-Salt River	027N - 016W	E½W½	31		Mohave
AZ	Gila-Salt River	027N - 016W		33		Mohave
AZ	Gila-Salt River	027N - 017W	S½	1		Mohave
AZ	Gila-Salt River	027N - 017W	S½N½	1		Mohave
AZ	Gila-Salt River	027N - 017W	S½	3		Mohave
AZ	Gila-Salt River	027N - 017W	S½N½	3		Mohave
AZ	Gila-Salt River	027N - 017W	S½	5		Mohave
AZ	Gila-Salt River	027N - 017W	S½N½	5		Mohave
AZ	Gila-Salt River	027N - 017W	E½	7		Mohave
AZ	Gila-Salt River	027N - 017W	E½W½	7		Mohave
AZ	Gila-Salt River	027N - 017W		9		Mohave
AZ	Gila-Salt River	027N - 017W		11		Mohave
AZ	Gila-Salt River	027N - 017W		13		Mohave
AZ	Gila-Salt River	027N - 017W		15		Mohave
AZ	Gila-Salt River	027N - 017W		17		Mohave
AZ	Gila-Salt River	027N - 017W	E½	19		Mohave
AZ	Gila-Salt River	027N - 017W	E½W½	19		Mohave
AZ	Gila-Salt River	027N - 017W		21		Mohave
AZ	Gila-Salt River	027N - 017W		23		Mohave
AZ	Gila-Salt River	027N - 017W		25		Mohave
AZ	Gila-Salt River	027N - 017W		27		Mohave
AZ	Gila-Salt River	027N - 017W		29		Mohave
AZ	Gila-Salt River	027N - 017W	E½	31		Mohave
AZ	Gila-Salt River	027N - 017W	E½W½	31		Mohave
AZ	Gila-Salt River	027N - 017W		33		Mohave
AZ	Gila-Salt River	027N - 017W		35		Mohave
AZ	Gila-Salt River	028N - 017W	S½	3		Mohave
AZ	Gila-Salt River	028N - 017W	S½N½	3		Mohave
AZ	Gila-Salt River	028N - 017W	S½	5		Mohave
AZ	Gila-Salt River	028N - 017W	S½N½	5		Mohave
AZ	Gila-Salt River	028N - 017W	E½	7		Mohave
AZ	Gila-Salt River	028N - 017W	E½W½	7		Mohave
AZ	Gila-Salt River	028N - 017W		9		Mohave
AZ	Gila-Salt River	028N - 017W		15		Mohave
AZ	Gila-Salt River	028N - 017W		17		Mohave
AZ	Gila-Salt River	028N - 017W	E½	19		Mohave
AZ	Gila-Salt River	028N - 017W	E½W½	19		Mohave
AZ	Gila-Salt River	028N - 017W		21		Mohave
AZ	Gila-Salt River	028N - 017W		27		Mohave
AZ	Gila-Salt River	028N - 017W		29		Mohave
AZ	Gila-Salt River	028N - 017W	E½	31		Mohave
AZ	Gila-Salt River	028N - 017W	E½W½	31		Mohave
AZ	Gila-Salt River	028N - 017W		33		Mohave
AZ	Gila-Salt River	028N - 017W		35		Mohave
AZ	Gila-Salt River	022N - 010W	NW¼NE¼	21		Mohave
AZ	Gila-Salt River	022N - 010W	SW¼NE¼	21		Mohave
AZ	Gila-Salt River	022N - 010W	NW¼SE¼	21		Mohave
AZ	Gila-Salt River	022N - 010W	SW¼SE¼	21		Mohave
AZ	Gila-Salt River	022N - 010W	NW¼NE¼	33		Mohave
AZ	Gila-Salt River	022N - 010W	SW¼NE¼	33		Mohave
AZ	Gila-Salt River	022N - 010W	NW¼SE¼	33		Mohave
AZ	Gila-Salt River	022N - 010W	SW¼SE¼	33		Mohave
AZ	Gila-Salt River	022N - 010W	NW¼NE¼	9		Mohave
AZ	Gila-Salt River	022N - 010W	SW¼NE¼	9		Mohave
AZ	Gila-Salt River	022N - 010W	NW¼SE¼	9		Mohave
AZ	Gila-Salt River	022N - 010W	SW¼SE¼	9		Mohave
AZ	Gila-Salt River	023N - 010W	NW¼NE¼	21		Mohave
AZ	Gila-Salt River	023N - 010W	SW¼NE¼	21		Mohave
AZ	Gila-Salt River	023N - 010W	NW¼SE¼	21		Mohave
AZ	Gila-Salt River	023N - 010W	SW¼SE¼	21		Mohave
AZ	Gila-Salt River	023N - 010W	NW¼NE¼	33		Mohave
AZ	Gila-Salt River	023N - 010W	SW¼NE¼	33		Mohave
AZ	Gila-Salt River	023N - 010W	NW¼SE¼	33		Mohave
AZ	Gila-Salt River	023N - 010W	SW¼SE¼	33		Mohave
AZ	Gila-Salt River	023N - 010W	NW¼NE¼	9		Mohave
AZ	Gila-Salt River	023N - 010W	SW¼NE¼	9		Mohave
AZ	Gila-Salt River	023N - 010W	NW¼SE¼	9		Mohave
AZ	Gila-Salt River	023N - 010W	SW¼SE¼	9		Mohave

AZ	Gila-Salt River	024N - 010W	NW¼NE¼	21		Mohave
AZ	Gila-Salt River	024N - 010W	SW¼NE¼	21		Mohave
AZ	Gila-Salt River	024N - 010W	NW¼SE¼	21		Mohave
AZ	Gila-Salt River	024N - 010W	SW¼SE¼	21		Mohave
AZ	Gila-Salt River	024N - 010W	NW¼NE¼	33		Mohave
AZ	Gila-Salt River	024N - 010W	SW¼NE¼	33		Mohave
AZ	Gila-Salt River	024N - 010W	NW¼SE¼	33		Mohave
AZ	Gila-Salt River	024N - 010W	SW¼SE¼	33		Mohave
AZ	Gila-Salt River	024N - 010W	NW¼NE¼	9		Mohave
AZ	Gila-Salt River	024N - 010W	SW¼NE¼	9		Mohave
AZ	Gila-Salt River	024N - 010W	SW¼SE¼	9		Mohave
AZ	Gila-Salt River	018N - 013W	Lot/Trct 1	1		Mohave
REMARKS: LOT 1 OF NENE						
AZ	Gila-Salt River	018N - 013W	Lot/Trct 2	1		Mohave
REMARKS: LOT 2 OF NWNE						
AZ	Gila-Salt River	018N - 013W	Lot/Trct 3	1		Mohave
REMARKS: LOT 3 OF NENW						
AZ	Gila-Salt River	018N - 013W	Lot/Trct 4	1		Mohave
REMARKS: LOT 4 OF NWNW						
AZ	Gila-Salt River	019N - 013W	Lot/Trct 1	1		Mohave
REMARKS: LOT 1 OF NENE						
AZ	Gila-Salt River	019N - 013W	Lot/Trct 2	1		Mohave
REMARKS: LOT 2 OF NWNE						
AZ	Gila-Salt River	019N - 013W	Lot/Trct 3	1		Mohave
REMARKS: LOT 3 OF NENW						
AZ	Gila-Salt River	019N - 013W	Lot/Trct 4	1		Mohave
REMARKS: LOT 4 OF NWNW						
AZ	Gila-Salt River	019N - 013W	Lot/Trct 1	3		Mohave
REMARKS: LOT 1 OF NENE						
AZ	Gila-Salt River	019N - 013W	Lot/Trct 2	3		Mohave
REMARKS: LOT 2 OF NWNE						
AZ	Gila-Salt River	019N - 013W	Lot/Trct 3	3		Mohave
REMARKS: LOT 3 OF NENW						
AZ	Gila-Salt River	019N - 013W	Lot/Trct 4	3		Mohave
REMARKS: LOT 4 OF NWNW						
AZ	Gila-Salt River	020N - 013W	Lot/Trct 1	1		Mohave
REMARKS: LOT 1 OF NENE						
AZ	Gila-Salt River	020N - 013W	Lot/Trct 2	1		Mohave
REMARKS: LOT 2 OF NWNE						
AZ	Gila-Salt River	020N - 013W	Lot/Trct 3	1		Mohave
REMARKS: LOT 3 OF NENW						
AZ	Gila-Salt River	020N - 013W	Lot/Trct 4	1		Mohave
REMARKS: LOT 4 OF NWNW						
AZ	Gila-Salt River	020N - 013W	Lot/Trct 1	3		Mohave
REMARKS: LOT 1 OF NENE						
AZ	Gila-Salt River	020N - 013W	Lot/Trct 2	3		Mohave
REMARKS: LOT 2 OF NWNE						
AZ	Gila-Salt River	020N - 013W	Lot/Trct 3	3		Mohave
REMARKS: LOT 3 OF NENW						
AZ	Gila-Salt River	020N - 013W	Lot/Trct 4	3		Mohave
REMARKS: LOT 4 OF NWNW						
AZ	Gila-Salt River	021N - 009W	Lot/Trct 1	7		Yavapai
REMARKS: LOT 1 OF NWNW						
AZ	Gila-Salt River	021N - 009W	Lot/Trct 2	7		Yavapai
REMARKS: LOT 2 OF SWNW						
AZ	Gila-Salt River	021N - 009W	Lot/Trct 3	7		Yavapai
REMARKS: LOT 3 OF NWSW						
AZ	Gila-Salt River	021N - 009W	Lot/Trct 4	7		Yavapai
REMARKS: LOT 4 OF SWSW						
AZ	Gila-Salt River	021N - 009W	Lot/Trct 1	19		Yavapai
REMARKS: LOT 1 OF NWNW						
AZ	Gila-Salt River	021N - 009W	Lot/Trct 2	19		Yavapai
REMARKS: LOT 2 OF SWNW						
AZ	Gila-Salt River	021N - 009W	Lot/Trct 3	19		Yavapai
REMARKS: LOT 3 OF NWSW						
AZ	Gila-Salt River	021N - 009W	Lot/Trct 4	19		Yavapai
REMARKS: LOT 4 OF SWSW						
AZ	Gila-Salt River	021N - 009W	Lot/Trct 1	31		Yavapai
REMARKS: LOT 1 OF NWNW						
AZ	Gila-Salt River	021N - 009W	Lot/Trct 2	31		Yavapai
REMARKS: LOT 2 OF SWNW						
AZ	Gila-Salt River	021N - 009W	Lot/Trct 3	31		Yavapai
REMARKS: LOT 3 OF NWSW						
AZ	Gila-Salt River	021N - 009W	Lot/Trct 4	31		Yavapai

REMARKS: LOT 4 OF SWSW						
AZ	Gila-Salt River	021N - 009W	Lot/Trct 5	31		Yavapai
REMARKS: LOT 5 OF SWSW						
AZ	Gila-Salt River	021N - 009W	Lot/Trct 6	31		Yavapai
REMARKS: LOT 6 OF SESW						
AZ	Gila-Salt River	021N - 009W	Lot/Trct 7	31		Yavapai
REMARKS: LOT 7 OF SWSE						
AZ	Gila-Salt River	021N - 009W	Lot/Trct 8	31		Yavapai
REMARKS: LOT 8 OF SESE						
AZ	Gila-Salt River	021N - 009W	Lot/Trct 1	33		Yavapai
REMARKS: LOT 1 OF SESE						
AZ	Gila-Salt River	021N - 009W	Lot/Trct 2	33		Yavapai
REMARKS: LOT 2 OF SWSE						
AZ	Gila-Salt River	021N - 009W	Lot/Trct 3	33		Yavapai
REMARKS: LOT 3 OF SESW						
AZ	Gila-Salt River	021N - 009W	Lot/Trct 4	33		Yavapai
REMARKS: LOT 4 OF SWSW						
AZ	Gila-Salt River	021N - 009W	Lot/Trct 1	35		Yavapai
REMARKS: LOT 1 OF SESE						
AZ	Gila-Salt River	021N - 009W	Lot/Trct 2	35		Yavapai
REMARKS: LOT 2 OF SWSE						
AZ	Gila-Salt River	021N - 009W	Lot/Trct 3	35		Yavapai
REMARKS: LOT 3 OF SESW						
AZ	Gila-Salt River	021N - 009W	Lot/Trct 4	35		Yavapai
REMARKS: LOT 4 OF SWSW						
AZ	Gila-Salt River	021N - 013W	Lot/Trct 1	1		Mohave
REMARKS: LOT 1 OF NENE						
AZ	Gila-Salt River	021N - 013W	Lot/Trct 2	1		Mohave
REMARKS: LOT 2 OF NWNE						
AZ	Gila-Salt River	021N - 013W	Lot/Trct 3	1		Mohave
REMARKS: LOT 3 OF NENW						
AZ	Gila-Salt River	021N - 013W	Lot/Trct 4	1		Mohave
REMARKS: LOT 4 OF NWNW						
AZ	Gila-Salt River	021N - 013W	Lot/Trct 1	3		Mohave
REMARKS: LOT 1 OF NENE						
AZ	Gila-Salt River	021N - 013W	Lot/Trct 2	3		Mohave
REMARKS: LOT 2 OF NWNE						
AZ	Gila-Salt River	021N - 013W	Lot/Trct 3	3		Mohave
REMARKS: LOT 3 OF NENW						
AZ	Gila-Salt River	021N - 013W	Lot/Trct 4	3		Mohave
REMARKS: LOT 4 OF NWNW						
AZ	Gila-Salt River	021N - 013W	Lot/Trct 1	5		Mohave
REMARKS: LOT 1 OF NENE						
AZ	Gila-Salt River	021N - 013W	Lot/Trct 2	5		Mohave
REMARKS: LOT 2 OF NWNE						
AZ	Gila-Salt River	021N - 013W	Lot/Trct 3	5		Mohave
REMARKS: LOT 3 OF NENW						
AZ	Gila-Salt River	021N - 013W	Lot/Trct 4	5		Mohave
REMARKS: LOT 4 OF NWNW						
AZ	Gila-Salt River	021N - 013W	Lot/Trct 1	7		Mohave
REMARKS: LOT 1 OF NWNW						
AZ	Gila-Salt River	021N - 013W	Lot/Trct 2	7		Mohave
REMARKS: LOT 2 OF SWNW						
AZ	Gila-Salt River	021N - 013W	Lot/Trct 3	7		Mohave
REMARKS: LOT 3 OF NWSW						
AZ	Gila-Salt River	021N - 013W	Lot/Trct 4	7		Mohave
REMARKS: LOT 4 OF SWSW						
AZ	Gila-Salt River	021N - 013W	Lot/Trct 1	19		Mohave
REMARKS: LOT 1 OF NWNW						
AZ	Gila-Salt River	021N - 013W	Lot/Trct 2	19		Mohave
REMARKS: LOT 2 OF SWNW						
AZ	Gila-Salt River	021N - 013W	Lot/Trct 3	19		Mohave
REMARKS: LOT 3 OF NWSW						
AZ	Gila-Salt River	021N - 013W	Lot/Trct 4	19		Mohave
REMARKS: LOT 4 OF SWSW						
AZ	Gila-Salt River	021N - 013W	Lot/Trct 1	31		Mohave
REMARKS: LOT 1 OF NWNW						
AZ	Gila-Salt River	021N - 013W	Lot/Trct 2	31		Mohave
REMARKS: LOT 2 OF SWNW						
AZ	Gila-Salt River	021N - 013W	Lot/Trct 3	31		Mohave
REMARKS: LOT 3 OF NWSW						
AZ	Gila-Salt River	021N - 013W	Lot/Trct 4	31		Mohave
REMARKS: LOT 4 OF SWSW						
AZ	Gila-Salt River	021N - 014W	Lot/Trct 1	1		Mohave
REMARKS: LOT 1 OF NENE						

AZ	Gila-Salt River	021N - 014W	Lot/Trct 2	1		Mohave
REMARKS: LOT 2 OF NWNE						
AZ	Gila-Salt River	021N - 014W	Lot/Trct 3	1		Mohave
REMARKS: LOT 3 OF NENW						
AZ	Gila-Salt River	021N - 014W	Lot/Trct 4	1		Mohave
REMARKS: LOT 4 OF NWNW						
AZ	Gila-Salt River	021N - 014W	Lot/Trct 1	3		Mohave
REMARKS: LOT 1 OF NENE						
AZ	Gila-Salt River	021N - 014W	Lot/Trct 2	3		Mohave
REMARKS: LOT 2 OF NWNE						
AZ	Gila-Salt River	021N - 014W	Lot/Trct 3	3		Mohave
REMARKS: LOT 3 OF NENW						
AZ	Gila-Salt River	021N - 014W	Lot/Trct 4	3		Mohave
REMARKS: LOT 4 OF NWNW						
AZ	Gila-Salt River	021N - 015W	Lot/Trct 1	1		Mohave
REMARKS: LOT 1 OF NENE						
AZ	Gila-Salt River	021N - 015W	Lot/Trct 2	1		Mohave
REMARKS: LOT 2 OF NWNE						
AZ	Gila-Salt River	021N - 015W	Lot/Trct 3	1		Mohave
REMARKS: LOT 3 OF NENW						
AZ	Gila-Salt River	021N - 015W	Lot/Trct 4	1		Mohave
REMARKS: LOT 4 OF NWNW						
AZ	Gila-Salt River	021N - 015W	Lot/Trct 3	3		Mohave
REMARKS: LOT 3 OF NENW						
AZ	Gila-Salt River	021N - 015W	Lot/Trct 4	3		Mohave
REMARKS: LOT 4 OF NWNW						
AZ	Gila-Salt River	021N - 015W	Lot/Trct 1	5		Mohave
REMARKS: LOT 1 OF NENE						
AZ	Gila-Salt River	021N - 015W	Lot/Trct 2	5		Mohave
REMARKS: LOT 2 OF NWNE						
AZ	Gila-Salt River	021N - 015W	Lot/Trct 3	5		Mohave
REMARKS: LOT 3 OF NENW						
AZ	Gila-Salt River	021N - 015W	Lot/Trct 4	5		Mohave
REMARKS: LOT 4 OF NWNW						
AZ	Gila-Salt River	021N - 015W	Lot/Trct 1	7		Mohave
REMARKS: LOT 1 OF NWNW						
AZ	Gila-Salt River	021N - 015W	Lot/Trct 2	7		Mohave
REMARKS: LOT 2 OF SWNW						
AZ	Gila-Salt River	021N - 015W	Lot/Trct 3	7		Mohave
REMARKS: LOT 3 OF NWSW						
AZ	Gila-Salt River	021N - 015W	Lot/Trct 4	7		Mohave
REMARKS: LOT 4 OF SWSW						
AZ	Gila-Salt River	021N - 016W	Lot/Trct 1	1		Mohave
REMARKS: LOT 1 OF NENE						
AZ	Gila-Salt River	021N - 016W	Lot/Trct 2	1		Mohave
REMARKS: LOT 2 OF NWNE						
AZ	Gila-Salt River	021N - 016W	Lot/Trct 3	1		Mohave
REMARKS: LOT 3 OF NENW						
AZ	Gila-Salt River	021N - 016W	Lot/Trct 4	1		Mohave
REMARKS: LOT 4 OF NWNW						
AZ	Gila-Salt River	021N - 016W	Lot/Trct 1	3		Mohave
REMARKS: LOT 1 OF NENE						
AZ	Gila-Salt River	021N - 016W	Lot/Trct 2	3		Mohave
REMARKS: LOT 2 OF NWNE						
AZ	Gila-Salt River	021N - 016W	Lot/Trct 3	3		Mohave
REMARKS: LOT 3 OF NENW						
AZ	Gila-Salt River	021N - 016W	Lot/Trct 4	3		Mohave
REMARKS: LOT 4 OF NWNW						
AZ	Gila-Salt River	021N - 016W	Lot/Trct 1	5		Mohave
REMARKS: LOT 1 OF NENE						
AZ	Gila-Salt River	021N - 016W	Lot/Trct 2	5		Mohave
REMARKS: LOT 2 OF NWNE						
AZ	Gila-Salt River	021N - 016W	Lot/Trct 3	5		Mohave
REMARKS: LOT 3 OF NENW						
AZ	Gila-Salt River	021N - 016W	Lot/Trct 4	5		Mohave
REMARKS: LOT 4 OF NWNW						
AZ	Gila-Salt River	021N - 016W	Lot/Trct 1	7		Mohave
REMARKS: LOT 1 OF NENW						
AZ	Gila-Salt River	021N - 016W	Lot/Trct 10	7		Mohave
REMARKS: LOT 10 OF NWSW						
AZ	Gila-Salt River	021N - 016W	Lot/Trct 11	7		Mohave
REMARKS: LOT 11 OF NWSW						
AZ	Gila-Salt River	021N - 016W	Lot/Trct 12	7		Mohave
REMARKS: LOT 12 OF NWSW						
AZ	Gila-Salt River	021N - 016W	Lot/Trct 13	7		Mohave

REMARKS: LOT 13 OF SWSW						
AZ	Gila-Salt River	021N - 016W	Lot/Trct 14	7		Mohave
REMARKS: LOT 14 OF SWSW						
AZ	Gila-Salt River	021N - 016W	Lot/Trct 15	7		Mohave
REMARKS: LOT 15 OF SWSW						
AZ	Gila-Salt River	021N - 016W	Lot/Trct 16	7		Mohave
REMARKS: LOT 16 OF SESW						
AZ	Gila-Salt River	021N - 016W	Lot/Trct 2	7		Mohave
REMARKS: LOT 2 OF NWNW						
AZ	Gila-Salt River	021N - 016W	Lot/Trct 3	7		Mohave
REMARKS: LOT 3 OF NWNW						
AZ	Gila-Salt River	021N - 016W	Lot/Trct 4	7		Mohave
REMARKS: LOT 4 OF NWNW						
AZ	Gila-Salt River	021N - 016W	Lot/Trct 5	7		Mohave
REMARKS: LOT 5 OF SWNW						
AZ	Gila-Salt River	021N - 016W	Lot/Trct 6	7		Mohave
REMARKS: LOT 6 OF SWNW						
AZ	Gila-Salt River	021N - 016W	Lot/Trct 7	7		Mohave
REMARKS: LOT 7 OF SWNW						
AZ	Gila-Salt River	021N - 016W	Lot/Trct 8	7		Mohave
REMARKS: LOT 8 OF SENW						
AZ	Gila-Salt River	021N - 016W	Lot/Trct 9	7		Mohave
REMARKS: LOT 9 OF NESW						
AZ	Gila-Salt River	021N - 016W	Lot/Trct 1	19		Mohave
REMARKS: LOT 1 OF NENW						
AZ	Gila-Salt River	021N - 016W	Lot/Trct 10	19		Mohave
REMARKS: LOT 10 OF NWSW						
AZ	Gila-Salt River	021N - 016W	Lot/Trct 11	19		Mohave
REMARKS: LOT 11 OF NWSW						
AZ	Gila-Salt River	021N - 016W	Lot/Trct 12	19		Mohave
REMARKS: LOT 12 OF NWSW						
AZ	Gila-Salt River	021N - 016W	Lot/Trct 13	19		Mohave
REMARKS: LOT 13 OF SWSW						
AZ	Gila-Salt River	021N - 016W	Lot/Trct 14	19		Mohave
REMARKS: LOT 14 OF SWSW						
AZ	Gila-Salt River	021N - 016W	Lot/Trct 15	19		Mohave
REMARKS: LOT 15 OF SWSW						
AZ	Gila-Salt River	021N - 016W	Lot/Trct 16	19		Mohave
REMARKS: LOT 16 OF SESW						
AZ	Gila-Salt River	021N - 016W	Lot/Trct 2	19		Mohave
REMARKS: LOT 2 OF NWNW						
AZ	Gila-Salt River	021N - 016W	Lot/Trct 3	19		Mohave
REMARKS: LOT 3 OF NWNW						
AZ	Gila-Salt River	021N - 016W	Lot/Trct 4	19		Mohave
REMARKS: LOT 4 OF NWNW						
AZ	Gila-Salt River	021N - 016W	Lot/Trct 5	19		Mohave
REMARKS: LOT 5 OF SWNW						
AZ	Gila-Salt River	021N - 016W	Lot/Trct 6	19		Mohave
REMARKS: LOT 6 OF SWNW						
AZ	Gila-Salt River	021N - 016W	Lot/Trct 7	19		Mohave
REMARKS: LOT 7 OF SWNW						
AZ	Gila-Salt River	021N - 016W	Lot/Trct 8	19		Mohave
REMARKS: LOT 8 OF SENW						
AZ	Gila-Salt River	021N - 016W	Lot/Trct 9	19		Mohave
REMARKS: LOT 9 OF NESW						
AZ	Gila-Salt River	021N - 016W	Lot/Trct 1	31		Mohave
REMARKS: LOT 1 OF NENW						
AZ	Gila-Salt River	021N - 016W	Lot/Trct 10	31		Mohave
REMARKS: LOT 10 OF NWSW						
AZ	Gila-Salt River	021N - 016W	Lot/Trct 11	31		Mohave
REMARKS: LOT 11 OF NWSW						
AZ	Gila-Salt River	021N - 016W	Lot/Trct 12	31		Mohave
REMARKS: LOT 12 OF NWSW						
AZ	Gila-Salt River	021N - 016W	Lot/Trct 13	31		Mohave
REMARKS: LOT 13 OF SWSW						
AZ	Gila-Salt River	021N - 016W	Lot/Trct 14	31		Mohave
REMARKS: LOT 14 OF SWSW						
AZ	Gila-Salt River	021N - 016W	Lot/Trct 15	31		Mohave
REMARKS: LOT 15 OF SWSW						
AZ	Gila-Salt River	021N - 016W	Lot/Trct 16	31		Mohave
REMARKS: LOT 16 OF SESW						
AZ	Gila-Salt River	021N - 016W	Lot/Trct 2	31		Mohave
REMARKS: LOT 2 OF NWNW						
AZ	Gila-Salt River	021N - 016W	Lot/Trct 3	31		Mohave
REMARKS: LOT 3 OF NWNW						

AZ	Gila-Salt River	021N - 016W	Lot/Trct 4	31		Mohave
REMARKS: LOT 4 OF NWNW						
AZ	Gila-Salt River	021N - 016W	Lot/Trct 5	31		Mohave
REMARKS: LOT 5 OF SWNW						
AZ	Gila-Salt River	021N - 016W	Lot/Trct 6	31		Mohave
REMARKS: LOT 6 OF SWNW						
AZ	Gila-Salt River	021N - 016W	Lot/Trct 7	31		Mohave
REMARKS: LOT 7 OF SWNW						
AZ	Gila-Salt River	021N - 016W	Lot/Trct 8	31		Mohave
REMARKS: LOT 8 OF SENW						
AZ	Gila-Salt River	021N - 016W	Lot/Trct 9	31		Mohave
REMARKS: LOT 9 OF NESW						
AZ	Gila-Salt River	022N - 009W	Lot/Trct 1	7		Yavapai
REMARKS: LOT 1 OF NWNW						
AZ	Gila-Salt River	022N - 009W	Lot/Trct 2	7		Yavapai
REMARKS: LOT 2 OF SWNW						
AZ	Gila-Salt River	022N - 009W	Lot/Trct 3	7		Yavapai
REMARKS: LOT 3 OF NWSW						
AZ	Gila-Salt River	022N - 009W	Lot/Trct 4	7		Yavapai
REMARKS: LOT 4 OF SWSW						
AZ	Gila-Salt River	022N - 009W	Lot/Trct 1	19		Yavapai
REMARKS: LOT 1 OF NWNW						
AZ	Gila-Salt River	022N - 009W	Lot/Trct 2	19		Yavapai
REMARKS: LOT 2 OF SWNW						
AZ	Gila-Salt River	022N - 009W	Lot/Trct 3	19		Yavapai
REMARKS: LOT 3 OF NWSW						
AZ	Gila-Salt River	022N - 009W	Lot/Trct 4	19		Yavapai
REMARKS: LOT 4 OF SWSW						
AZ	Gila-Salt River	022N - 009W	Lot/Trct 1	31		Yavapai
REMARKS: LOT 1 OF NWNW						
AZ	Gila-Salt River	022N - 009W	Lot/Trct 2	31		Yavapai
REMARKS: LOT 2 OF SWNW						
AZ	Gila-Salt River	022N - 009W	Lot/Trct 3	31		Yavapai
REMARKS: LOT 3 OF NWSW						
AZ	Gila-Salt River	022N - 009W	Lot/Trct 4	31		Yavapai
REMARKS: LOT 4 OF SWSW						
AZ	Gila-Salt River	022N - 010W	Lot/Trct 1	1		Yavapai
REMARKS: LOT 1 OF NENE						
AZ	Gila-Salt River	022N - 010W	Lot/Trct 2	1		Yavapai
REMARKS: LOT 2 OF NWNE						
AZ	Gila-Salt River	022N - 010W	Lot/Trct 3	1		Yavapai
REMARKS: LOT 3 OF NENW						
AZ	Gila-Salt River	022N - 010W	Lot/Trct 4	1		Yavapai
REMARKS: LOT 4 OF NWNW						
AZ	Gila-Salt River	022N - 010W	Lot/Trct 1	3		Yavapai
REMARKS: LOT 1 OF NENE						
AZ	Gila-Salt River	022N - 010W	Lot/Trct 2	3		Yavapai
REMARKS: LOT 2 OF NWNE						
AZ	Gila-Salt River	022N - 010W	Lot/Trct 3	3		Yavapai
REMARKS: LOT 3 OF NENW						
AZ	Gila-Salt River	022N - 010W	Lot/Trct 4	3		Yavapai
REMARKS: LOT 4 OF NWNW						
AZ	Gila-Salt River	022N - 010W	Lot/Trct 1	5		Mohave
REMARKS: LOT 1 OF NENE						
AZ	Gila-Salt River	022N - 010W	Lot/Trct 2	5		Mohave
REMARKS: LOT 2 OF NWNE						
AZ	Gila-Salt River	022N - 010W	Lot/Trct 3	5		Mohave
REMARKS: LOT 3 OF NENW						
AZ	Gila-Salt River	022N - 010W	Lot/Trct 4	5		Mohave
REMARKS: LOT 4 OF NWNW						
AZ	Gila-Salt River	022N - 010W	Lot/Trct 1	7		Mohave
REMARKS: LOT 1 OF NWNW						
AZ	Gila-Salt River	022N - 010W	Lot/Trct 2	7		Mohave
REMARKS: LOT 2 OF SWNW						
AZ	Gila-Salt River	022N - 010W	Lot/Trct 3	7		Mohave
REMARKS: LOT 3 OF NWSW						
AZ	Gila-Salt River	022N - 010W	Lot/Trct 4	7		Mohave
REMARKS: LOT 4 OF SWSW						
AZ	Gila-Salt River	022N - 010W	Lot/Trct 1	19		Mohave
REMARKS: LOT 1 OF NWNW						
AZ	Gila-Salt River	022N - 010W	Lot/Trct 2	19		Mohave
REMARKS: LOT 2 OF SWNW						
AZ	Gila-Salt River	022N - 010W	Lot/Trct 3	19		Mohave
REMARKS: LOT 3 OF NWSW						
AZ	Gila-Salt River	022N - 010W	Lot/Trct 4	19		Mohave

REMARKS: LOT 4 OF SWSW						
AZ	Gila-Salt River	022N - 010W	Lot/Trct 1	31		Mohave
REMARKS: LOT 1 OF NWNW						
AZ	Gila-Salt River	022N - 010W	Lot/Trct 2	31		Mohave
REMARKS: LOT 2 OF SWNW						
AZ	Gila-Salt River	022N - 010W	Lot/Trct 3	31		Mohave
REMARKS: LOT 3 OF NWSW						
AZ	Gila-Salt River	022N - 010W	Lot/Trct 4	31		Mohave
REMARKS: LOT 4 OF SWSW						
AZ	Gila-Salt River	022N - 013W	Lot/Trct 1	3		Mohave
REMARKS: LOT 1 OF NENE						
AZ	Gila-Salt River	022N - 013W	Lot/Trct 10	3		Mohave
REMARKS: LOT 10 OF SWNE						
AZ	Gila-Salt River	022N - 013W	Lot/Trct 11	3		Mohave
REMARKS: LOT 11 OF SENW						
AZ	Gila-Salt River	022N - 013W	Lot/Trct 12	3		Mohave
REMARKS: LOT 12 OF SWNW						
AZ	Gila-Salt River	022N - 013W	Lot/Trct 2	3		Mohave
REMARKS: LOT 2 OF NWNE						
AZ	Gila-Salt River	022N - 013W	Lot/Trct 3	3		Mohave
REMARKS: LOT 3 OF NENW						
AZ	Gila-Salt River	022N - 013W	Lot/Trct 4	3		Mohave
REMARKS: LOT 4 OF NWNW						
AZ	Gila-Salt River	022N - 013W	Lot/Trct 5	3		Mohave
REMARKS: LOT 5 OF NWNW						
AZ	Gila-Salt River	022N - 013W	Lot/Trct 6	3		Mohave
REMARKS: LOT 6 OF NENW						
AZ	Gila-Salt River	022N - 013W	Lot/Trct 7	3		Mohave
REMARKS: LOT 7 OF NWNE						
AZ	Gila-Salt River	022N - 013W	Lot/Trct 8	3		Mohave
REMARKS: LOT 8 OF NENE						
AZ	Gila-Salt River	022N - 013W	Lot/Trct 9	3		Mohave
REMARKS: LOT 9 OF SENE						
AZ	Gila-Salt River	022N - 013W	Lot/Trct 1	5		Mohave
REMARKS: LOT 1 OF NENE						
AZ	Gila-Salt River	022N - 013W	Lot/Trct 10	5		Mohave
REMARKS: LOT 10 OF SWNE						
AZ	Gila-Salt River	022N - 013W	Lot/Trct 11	5		Mohave
REMARKS: LOT 11 OF SENW						
AZ	Gila-Salt River	022N - 013W	Lot/Trct 12	5		Mohave
REMARKS: LOT 12 OF SWNW						
AZ	Gila-Salt River	022N - 013W	Lot/Trct 2	5		Mohave
REMARKS: LOT 2 OF NWNE						
AZ	Gila-Salt River	022N - 013W	Lot/Trct 3	5		Mohave
REMARKS: LOT 3 OF NENW						
AZ	Gila-Salt River	022N - 013W	Lot/Trct 4	5		Mohave
REMARKS: LOT 4 OF NWNW						
AZ	Gila-Salt River	022N - 013W	Lot/Trct 5	5		Mohave
REMARKS: LOT 5 OF NWNW						
AZ	Gila-Salt River	022N - 013W	Lot/Trct 6	5		Mohave
REMARKS: LOT 6 OF NENW						
AZ	Gila-Salt River	022N - 013W	Lot/Trct 7	5		Mohave
REMARKS: LOT 7 OF NWNE						
AZ	Gila-Salt River	022N - 013W	Lot/Trct 8	5		Mohave
REMARKS: LOT 8 OF NENE						
AZ	Gila-Salt River	022N - 013W	Lot/Trct 9	5		Mohave
REMARKS: LOT 9 OF SENE						
AZ	Gila-Salt River	022N - 013W	Lot/Trct 1	7		Mohave
REMARKS: LOT 1 OF NWNW						
AZ	Gila-Salt River	022N - 013W	Lot/Trct 2	7		Mohave
REMARKS: LOT 2 OF SWNW						
AZ	Gila-Salt River	022N - 013W	Lot/Trct 3	7		Mohave
REMARKS: LOT 3 OF NWSW						
AZ	Gila-Salt River	022N - 013W	Lot/Trct 4	7		Mohave
REMARKS: LOT 4 OF SWSW						
AZ	Gila-Salt River	022N - 013W	Lot/Trct 1	19		Mohave
REMARKS: LOT 1 OF NWNW						
AZ	Gila-Salt River	022N - 013W	Lot/Trct 2	19		Mohave
REMARKS: LOT 2 OF SWNW						
AZ	Gila-Salt River	022N - 013W	Lot/Trct 3	19		Mohave
REMARKS: LOT 3 OF NWSW						
AZ	Gila-Salt River	022N - 013W	Lot/Trct 4	19		Mohave
REMARKS: LOT 4 OF SWSW						
AZ	Gila-Salt River	022N - 013W	Lot/Trct 1	31		Mohave
REMARKS: LOT 1 OF NWNW						

AZ	Gila-Salt River	022N - 013W	Lot/Trct 2	31		Mohave
REMARKS: LOT 2 OF SWNW						
AZ	Gila-Salt River	022N - 013W	Lot/Trct 3	31		Mohave
REMARKS: LOT 3 OF NWSW						
AZ	Gila-Salt River	022N - 013W	Lot/Trct 4	31		Mohave
REMARKS: LOT 4 OF SWSW						
AZ	Gila-Salt River	022N - 015W	Lot/Trct 2	1		Mohave
REMARKS: LOT 2 OF NWNE						
AZ	Gila-Salt River	022N - 015W	Lot/Trct 3	1		Mohave
REMARKS: LOT 3 OF NENW						
AZ	Gila-Salt River	022N - 015W	Lot/Trct 4	1		Mohave
REMARKS: LOT 4 OF NWNW						
AZ	Gila-Salt River	022N - 015W	Lot/Trct 1	3		Mohave
REMARKS: LOT 1 OF NENE						
AZ	Gila-Salt River	022N - 015W	Lot/Trct 2	3		Mohave
REMARKS: LOT 2 OF NWNE						
AZ	Gila-Salt River	022N - 015W	Lot/Trct 3	3		Mohave
REMARKS: LOT 3 OF NENW						
AZ	Gila-Salt River	022N - 015W	Lot/Trct 4	3		Mohave
REMARKS: LOT 4 OF NWNW						
AZ	Gila-Salt River	022N - 015W	Lot/Trct 1	5		Mohave
REMARKS: LOT 1 OF NENE						
AZ	Gila-Salt River	022N - 015W	Lot/Trct 2	5		Mohave
REMARKS: LOT 2 OF NWNE						
AZ	Gila-Salt River	022N - 015W	Lot/Trct 3	5		Mohave
REMARKS: LOT 3 OF NENW						
AZ	Gila-Salt River	022N - 015W	Lot/Trct 4	5		Mohave
REMARKS: LOT 4 OF NWNW						
AZ	Gila-Salt River	022N - 015W	Lot/Trct 1	7		Mohave
REMARKS: LOT 1 OF NWNW						
AZ	Gila-Salt River	022N - 015W	Lot/Trct 2	7		Mohave
REMARKS: LOT 2 OF SWNW						
AZ	Gila-Salt River	022N - 015W	Lot/Trct 3	7		Mohave
REMARKS: LOT 3 OF NWSW						
AZ	Gila-Salt River	022N - 015W	Lot/Trct 4	7		Mohave
REMARKS: LOT 4 OF SWSW						
AZ	Gila-Salt River	022N - 015W	Lot/Trct 1	19		Mohave
REMARKS: LOT 1 OF NWNW						
AZ	Gila-Salt River	022N - 015W	Lot/Trct 2	19		Mohave
REMARKS: LOT 2 OF SWNW						
AZ	Gila-Salt River	022N - 015W	Lot/Trct 3	19		Mohave
REMARKS: LOT 3 OF NWSW						
AZ	Gila-Salt River	022N - 015W	Lot/Trct 4	19		Mohave
REMARKS: LOT 4 OF SWSW						
AZ	Gila-Salt River	022N - 015W	Lot/Trct 1	31		Mohave
REMARKS: LOT 1 OF NWNW						
AZ	Gila-Salt River	022N - 015W	Lot/Trct 2	31		Mohave
REMARKS: LOT 2 OF SWNW						
AZ	Gila-Salt River	022N - 015W	Lot/Trct 3	31		Mohave
REMARKS: LOT 3 OF NWSW						
AZ	Gila-Salt River	022N - 015W	Lot/Trct 4	31		Mohave
REMARKS: LOT 4 OF SWSW						
AZ	Gila-Salt River	022N - 016W	Lot/Trct 1	1		Mohave
REMARKS: LOT 1 OF NENE						
AZ	Gila-Salt River	022N - 016W	Lot/Trct 2	1		Mohave
REMARKS: LOT 2 OF NWNE						
AZ	Gila-Salt River	022N - 016W	Lot/Trct 3	1		Mohave
REMARKS: LOT 3 OF NENW						
AZ	Gila-Salt River	022N - 016W	Lot/Trct 4	1		Mohave
REMARKS: LOT 4 OF NWNW						
AZ	Gila-Salt River	022N - 016W	Lot/Trct 1	3		Mohave
REMARKS: LOT 1 OF NENE						
AZ	Gila-Salt River	022N - 016W	Lot/Trct 2	3		Mohave
REMARKS: LOT 2 OF NWNE						
AZ	Gila-Salt River	022N - 016W	Lot/Trct 3	3		Mohave
REMARKS: LOT 3 OF NENW						
AZ	Gila-Salt River	022N - 016W	Lot/Trct 4	3		Mohave
REMARKS: LOT 4 OF NWNW						
AZ	Gila-Salt River	022N - 016W	Lot/Trct 1	5		Mohave
REMARKS: LOT 1 OF NENE						
AZ	Gila-Salt River	022N - 016W	Lot/Trct 2	5		Mohave
REMARKS: LOT 2 OF NWNE						
AZ	Gila-Salt River	022N - 016W	Lot/Trct 3	5		Mohave
REMARKS: LOT 3 OF NENW						
AZ	Gila-Salt River	022N - 016W	Lot/Trct 4	5		Mohave

REMARKS: LOT 4 OF NWNW						
AZ	Gila-Salt River	022N - 016W	Lot/Trct 1	7		Mohave
REMARKS: LOT 1 OF NENW						
AZ	Gila-Salt River	022N - 016W	Lot/Trct 10	7		Mohave
REMARKS: LOT 10 OF NWSW						
AZ	Gila-Salt River	022N - 016W	Lot/Trct 11	7		Mohave
REMARKS: LOT 11 OF NWSW						
AZ	Gila-Salt River	022N - 016W	Lot/Trct 12	7		Mohave
REMARKS: LOT 12 OF NWSW						
AZ	Gila-Salt River	022N - 016W	Lot/Trct 13	7		Mohave
REMARKS: LOT 13 OF SWSW						
AZ	Gila-Salt River	022N - 016W	Lot/Trct 14	7		Mohave
REMARKS: LOT 14 OF SWSW						
AZ	Gila-Salt River	022N - 016W	Lot/Trct 15	7		Mohave
REMARKS: LOT 15 OF SWSW						
AZ	Gila-Salt River	022N - 016W	Lot/Trct 16	7		Mohave
REMARKS: LOT 16 OF SESW						
AZ	Gila-Salt River	022N - 016W	Lot/Trct 2	7		Mohave
REMARKS: LOT 2 OF NWNW						
AZ	Gila-Salt River	022N - 016W	Lot/Trct 3	7		Mohave
REMARKS: LOT 3 OF NWNW						
AZ	Gila-Salt River	022N - 016W	Lot/Trct 4	7		Mohave
REMARKS: LOT 4 OF NWNW						
AZ	Gila-Salt River	022N - 016W	Lot/Trct 5	7		Mohave
REMARKS: LOT 5 OF SWNW						
AZ	Gila-Salt River	022N - 016W	Lot/Trct 6	7		Mohave
REMARKS: LOT 6 OF SWNW						
AZ	Gila-Salt River	022N - 016W	Lot/Trct 7	7		Mohave
REMARKS: LOT 7 OF SWNW						
AZ	Gila-Salt River	022N - 016W	Lot/Trct 8	7		Mohave
REMARKS: LOT 8 OF SENW						
AZ	Gila-Salt River	022N - 016W	Lot/Trct 9	7		Mohave
REMARKS: LOT 9 OF NESW						
AZ	Gila-Salt River	022N - 016W	Lot/Trct 1	19		Mohave
REMARKS: LOT 1 OF NENW						
AZ	Gila-Salt River	022N - 016W	Lot/Trct 10	19		Mohave
REMARKS: LOT 10 OF NWSW						
AZ	Gila-Salt River	022N - 016W	Lot/Trct 11	19		Mohave
REMARKS: LOT 11 OF NWSW						
AZ	Gila-Salt River	022N - 016W	Lot/Trct 12	19		Mohave
REMARKS: LOT 12 OF NWSW						
AZ	Gila-Salt River	022N - 016W	Lot/Trct 13	19		Mohave
REMARKS: LOT 13 OF SWSW						
AZ	Gila-Salt River	022N - 016W	Lot/Trct 14	19		Mohave
REMARKS: LOT 14 OF SWSW						
AZ	Gila-Salt River	022N - 016W	Lot/Trct 15	19		Mohave
REMARKS: LOT 15 OF SWSW						
AZ	Gila-Salt River	022N - 016W	Lot/Trct 16	19		Mohave
REMARKS: LOT 16 OF SESW						
AZ	Gila-Salt River	022N - 016W	Lot/Trct 2	19		Mohave
REMARKS: LOT 2 OF NWNW						
AZ	Gila-Salt River	022N - 016W	Lot/Trct 3	19		Mohave
REMARKS: LOT 3 OF NWNW						
AZ	Gila-Salt River	022N - 016W	Lot/Trct 4	19		Mohave
REMARKS: LOT 4 OF NWNW						
AZ	Gila-Salt River	022N - 016W	Lot/Trct 5	19		Mohave
REMARKS: LOT 5 OF SWNW						
AZ	Gila-Salt River	022N - 016W	Lot/Trct 6	19		Mohave
REMARKS: LOT 6 OF SWNW						
AZ	Gila-Salt River	022N - 016W	Lot/Trct 7	19		Mohave
REMARKS: LOT 7 OF SWNW						
AZ	Gila-Salt River	022N - 016W	Lot/Trct 8	19		Mohave
REMARKS: LOT 8 OF SENW						
AZ	Gila-Salt River	022N - 016W	Lot/Trct 9	19		Mohave
REMARKS: LOT 9 OF NESW						
AZ	Gila-Salt River	022N - 016W	Lot/Trct 1	31		Mohave
REMARKS: LOT 1 OF NENW						
AZ	Gila-Salt River	022N - 016W	Lot/Trct 10	31		Mohave
REMARKS: LOT 10 OF NWSW						
AZ	Gila-Salt River	022N - 016W	Lot/Trct 11	31		Mohave
REMARKS: LOT 11 OF NWSW						
AZ	Gila-Salt River	022N - 016W	Lot/Trct 12	31		Mohave
REMARKS: LOT 12 OF NWSW						
AZ	Gila-Salt River	022N - 016W	Lot/Trct 13	31		Mohave
REMARKS: LOT 13 OF SWSW						

AZ	Gila-Salt River	022N - 016W	Lot/Trct 14	31		Mohave
REMARKS: LOT 14 OF SWSW						
AZ	Gila-Salt River	022N - 016W	Lot/Trct 15	31		Mohave
REMARKS: LOT 15 OF SWSW						
AZ	Gila-Salt River	022N - 016W	Lot/Trct 16	31		Mohave
REMARKS: LOT 16 OF SESW						
AZ	Gila-Salt River	022N - 016W	Lot/Trct 2	31		Mohave
REMARKS: LOT 2 OF NWNW						
AZ	Gila-Salt River	022N - 016W	Lot/Trct 3	31		Mohave
REMARKS: LOT 3 OF NWNW						
AZ	Gila-Salt River	022N - 016W	Lot/Trct 4	31		Mohave
REMARKS: LOT 4 OF NWNW						
AZ	Gila-Salt River	022N - 016W	Lot/Trct 5	31		Mohave
REMARKS: LOT 5 OF SWNW						
AZ	Gila-Salt River	022N - 016W	Lot/Trct 6	31		Mohave
REMARKS: LOT 6 OF SWNW						
AZ	Gila-Salt River	022N - 016W	Lot/Trct 7	31		Mohave
REMARKS: LOT 7 OF SWNW						
AZ	Gila-Salt River	022N - 016W	Lot/Trct 8	31		Mohave
REMARKS: LOT 8 OF SENW						
AZ	Gila-Salt River	022N - 016W	Lot/Trct 9	31		Mohave
REMARKS: LOT 9 OF NESW						
AZ	Gila-Salt River	022N - 020W	Lot/Trct 1	3		Mohave
REMARKS: LOT 1 OF NENE						
AZ	Gila-Salt River	022N - 020W	Lot/Trct 2	3		Mohave
REMARKS: LOT 2 OF NWNE						
AZ	Gila-Salt River	022N - 020W	Lot/Trct 3	3		Mohave
REMARKS: LOT 3 OF NENW						
AZ	Gila-Salt River	022N - 020W	Lot/Trct 4	3		Mohave
REMARKS: LOT 4 OF NWNW						
AZ	Gila-Salt River	023N - 010W	Lot/Trct 1	1		Yavapai
REMARKS: LOT 1 OF NENE						
AZ	Gila-Salt River	023N - 010W	Lot/Trct 2	1		Yavapai
REMARKS: LOT 2 OF NWNE						
AZ	Gila-Salt River	023N - 010W	Lot/Trct 3	1		Yavapai
REMARKS: LOT 3 OF NENW						
AZ	Gila-Salt River	023N - 010W	Lot/Trct 4	1		Yavapai
REMARKS: LOT 4 OF NWNW						
AZ	Gila-Salt River	023N - 010W	Lot/Trct 1	3		Yavapai
REMARKS: LOT 1 OF NENE						
AZ	Gila-Salt River	023N - 010W	Lot/Trct 2	3		Yavapai
REMARKS: LOT 2 OF NWNE						
AZ	Gila-Salt River	023N - 010W	Lot/Trct 3	3		Yavapai
REMARKS: LOT 3 OF NENW						
AZ	Gila-Salt River	023N - 010W	Lot/Trct 4	3		Yavapai
REMARKS: LOT 4 OF NWNW						
AZ	Gila-Salt River	023N - 010W	Lot/Trct 1	5		Mohave
REMARKS: LOT 1 OF NENE						
AZ	Gila-Salt River	023N - 010W	Lot/Trct 2	5		Mohave
REMARKS: LOT 2 OF NWNE						
AZ	Gila-Salt River	023N - 010W	Lot/Trct 3	5		Mohave
REMARKS: LOT 3 OF NENW						
AZ	Gila-Salt River	023N - 010W	Lot/Trct 4	5		Mohave
REMARKS: LOT 4 OF NWNW						
AZ	Gila-Salt River	023N - 010W	Lot/Trct 1	7		Mohave
REMARKS: LOT 1 OF NWNW						
AZ	Gila-Salt River	023N - 010W	Lot/Trct 2	7		Mohave
REMARKS: LOT 2 OF SWNW						
AZ	Gila-Salt River	023N - 010W	Lot/Trct 3	7		Mohave
REMARKS: LOT 3 OF NWSW						
AZ	Gila-Salt River	023N - 010W	Lot/Trct 4	7		Mohave
REMARKS: LOT 4 OF SWSW						
AZ	Gila-Salt River	023N - 010W	Lot/Trct 1	19		Mohave
REMARKS: LOT 1 OF NWNW						
AZ	Gila-Salt River	023N - 010W	Lot/Trct 2	19		Mohave
REMARKS: LOT 2 OF SWNW						
AZ	Gila-Salt River	023N - 010W	Lot/Trct 3	19		Mohave
REMARKS: LOT 3 OF NWSW						
AZ	Gila-Salt River	023N - 010W	Lot/Trct 4	19		Mohave
REMARKS: LOT 4 OF SWSW						
AZ	Gila-Salt River	023N - 010W	Lot/Trct 1	31		Mohave
REMARKS: LOT 1 OF NWNW						
AZ	Gila-Salt River	023N - 010W	Lot/Trct 2	31		Mohave
REMARKS: LOT 2 OF SWNW						
AZ	Gila-Salt River	023N - 010W	Lot/Trct 3	31		Mohave

REMARKS: LOT 3 OF NWSW						
AZ	Gila-Salt River	023N - 010W	Lot/Trct 4	31		Mohave
REMARKS: LOT 4 OF SWSW						
AZ	Gila-Salt River	023N - 011W	Lot/Trct 1	1		Mohave
REMARKS: LOT 1 OF NENE						
AZ	Gila-Salt River	023N - 011W	Lot/Trct 2	1		Mohave
REMARKS: LOT 2 OF NWNE						
AZ	Gila-Salt River	023N - 011W	Lot/Trct 3	1		Mohave
REMARKS: LOT 3 OF NENW						
AZ	Gila-Salt River	023N - 011W	Lot/Trct 4	1		Mohave
REMARKS: LOT 4 OF NWNW						
AZ	Gila-Salt River	023N - 011W	Lot/Trct 6	31		Mohave
REMARKS: LOT 6 OF NWNW						
AZ	Gila-Salt River	023N - 014W	Lot/Trct 1	1		Mohave
REMARKS: LOT 1 OF NWNE						
AZ	Gila-Salt River	023N - 014W	Lot/Trct 2	1		Mohave
REMARKS: LOT 2 OF NWNW						
AZ	Gila-Salt River	023N - 014W	Lot/Trct 3	1		Mohave
REMARKS: LOT 3 OF SWNE						
AZ	Gila-Salt River	023N - 014W	Lot/Trct 4	1		Mohave
REMARKS: LOT 4 OF NESW						
AZ	Gila-Salt River	023N - 014W	Lot/Trct 5	1		Mohave
REMARKS: LOT 5 OF SESW						
AZ	Gila-Salt River	023N - 014W	Lot/Trct 1	3		Mohave
REMARKS: LOT 1 OF NENE						
AZ	Gila-Salt River	023N - 014W	Lot/Trct 2	3		Mohave
REMARKS: LOT 2 OF NWNE						
AZ	Gila-Salt River	023N - 014W	Lot/Trct 3	3		Mohave
REMARKS: LOT 3 OF NENW						
AZ	Gila-Salt River	023N - 014W	Lot/Trct 4	3		Mohave
REMARKS: LOT 4 OF NWNW						
AZ	Gila-Salt River	023N - 014W	Lot/Trct 1	5		Mohave
REMARKS: LOT 1 OF NENE						
AZ	Gila-Salt River	023N - 014W	Lot/Trct 2	5		Mohave
REMARKS: LOT 2 OF NWNE						
AZ	Gila-Salt River	023N - 014W	Lot/Trct 3	5		Mohave
REMARKS: LOT 3 OF NENW						
AZ	Gila-Salt River	023N - 014W	Lot/Trct 4	5		Mohave
REMARKS: LOT 4 OF NWNW						
AZ	Gila-Salt River	023N - 014W	Lot/Trct 1	13		Mohave
REMARKS: LOT 1 OF NWNE						
AZ	Gila-Salt River	023N - 014W	Lot/Trct 2	13		Mohave
REMARKS: LOT 2 OF SWNE						
AZ	Gila-Salt River	023N - 014W	Lot/Trct 3	13		Mohave
REMARKS: LOT 3 OF NESW						
AZ	Gila-Salt River	023N - 014W	Lot/Trct 4	13		Mohave
REMARKS: LOT 4 OF SESW						
AZ	Gila-Salt River	023N - 014W	Lot/Trct 1	25		Mohave
REMARKS: LOT 1 OF NWNE						
AZ	Gila-Salt River	023N - 014W	Lot/Trct 2	25		Mohave
REMARKS: LOT 2 OF SWNE						
AZ	Gila-Salt River	023N - 014W	Lot/Trct 3	25		Mohave
REMARKS: LOT 3 OF NESW						
AZ	Gila-Salt River	023N - 014W	Lot/Trct 4	25		Mohave
REMARKS: LOT 4 OF SESW						
AZ	Gila-Salt River	023N - 015W	Lot/Trct 1	1		Mohave
REMARKS: LOT 1 OF NENE						
AZ	Gila-Salt River	023N - 015W	Lot/Trct 2	1		Mohave
REMARKS: LOT 2 OF NWNE						
AZ	Gila-Salt River	023N - 015W	Lot/Trct 3	1		Mohave
REMARKS: LOT 3 OF NENW						
AZ	Gila-Salt River	023N - 015W	Lot/Trct 4	1		Mohave
REMARKS: LOT 4 OF NWNW						
AZ	Gila-Salt River	023N - 015W	Lot/Trct 1	3		Mohave
REMARKS: LOT 1 OF NENE						
AZ	Gila-Salt River	023N - 015W	Lot/Trct 2	3		Mohave
REMARKS: LOT 2 OF NWNE						
AZ	Gila-Salt River	023N - 015W	Lot/Trct 3	3		Mohave
REMARKS: LOT 3 OF NENW						
AZ	Gila-Salt River	023N - 015W	Lot/Trct 4	3		Mohave
REMARKS: LOT 4 OF NWNW						
AZ	Gila-Salt River	023N - 015W	Lot/Trct 1	5		Mohave
REMARKS: LOT 1 OF NENE						
AZ	Gila-Salt River	023N - 015W	Lot/Trct 2	5		Mohave
REMARKS: LOT 2 OF NWNE						

AZ	Gila-Salt River	023N - 015W	Lot/Trct 3	5		Mohave
REMARKS: LOT 3 OF NENW						
AZ	Gila-Salt River	023N - 015W	Lot/Trct 4	5		Mohave
REMARKS: LOT 4 OF NWNW						
AZ	Gila-Salt River	023N - 015W	Lot/Trct 1	7		Mohave
REMARKS: LOT 1 OF NWNW						
AZ	Gila-Salt River	023N - 015W	Lot/Trct 2	7		Mohave
REMARKS: LOT 2 OF SWNW						
AZ	Gila-Salt River	023N - 015W	Lot/Trct 3	7		Mohave
REMARKS: LOT 3 OF NWSW						
AZ	Gila-Salt River	023N - 015W	Lot/Trct 4	7		Mohave
REMARKS: LOT 4 OF SWSW						
AZ	Gila-Salt River	023N - 015W	Lot/Trct 1	19		Mohave
REMARKS: LOT 1 OF NWNW						
AZ	Gila-Salt River	023N - 015W	Lot/Trct 2	19		Mohave
REMARKS: LOT 2 OF SWNW						
AZ	Gila-Salt River	023N - 015W	Lot/Trct 3	19		Mohave
REMARKS: LOT 3 OF NWSW						
AZ	Gila-Salt River	023N - 015W	Lot/Trct 4	19		Mohave
REMARKS: LOT 4 OF SWSW						
AZ	Gila-Salt River	023N - 015W	Lot/Trct 1	31		Mohave
REMARKS: LOT 1 OF NWNW						
AZ	Gila-Salt River	023N - 015W	Lot/Trct 2	31		Mohave
REMARKS: LOT 2 OF SWNW						
AZ	Gila-Salt River	023N - 015W	Lot/Trct 3	31		Mohave
REMARKS: LOT 3 OF NWSW						
AZ	Gila-Salt River	023N - 015W	Lot/Trct 4	31		Mohave
REMARKS: LOT 4 OF SWSW						
AZ	Gila-Salt River	023N - 016W	Lot/Trct 1	1		Mohave
REMARKS: LOT 1 OF NENE						
AZ	Gila-Salt River	023N - 016W	Lot/Trct 2	1		Mohave
REMARKS: LOT 2 OF NWNE						
AZ	Gila-Salt River	023N - 016W	Lot/Trct 3	1		Mohave
REMARKS: LOT 3 OF NENW						
AZ	Gila-Salt River	023N - 016W	Lot/Trct 4	1		Mohave
REMARKS: LOT 4 OF NWNW						
AZ	Gila-Salt River	023N - 016W	Lot/Trct 1	3		Mohave
REMARKS: LOT 1 OF NENE						
AZ	Gila-Salt River	023N - 016W	Lot/Trct 2	3		Mohave
REMARKS: LOT 2 OF NWNE						
AZ	Gila-Salt River	023N - 016W	Lot/Trct 3	3		Mohave
REMARKS: LOT 3 OF NENW						
AZ	Gila-Salt River	023N - 016W	Lot/Trct 4	3		Mohave
REMARKS: LOT 4 OF NWNW						
AZ	Gila-Salt River	023N - 016W	Lot/Trct 1	5		Mohave
REMARKS: LOT 1 OF NENE						
AZ	Gila-Salt River	023N - 016W	Lot/Trct 2	5		Mohave
REMARKS: LOT 2 OF NWNE						
AZ	Gila-Salt River	023N - 016W	Lot/Trct 3	5		Mohave
REMARKS: LOT 3 OF NENW						
AZ	Gila-Salt River	023N - 016W	Lot/Trct 4	5		Mohave
REMARKS: LOT 4 OF NWNW						
AZ	Gila-Salt River	023N - 016W	Lot/Trct 1	7		Mohave
REMARKS: LOT 1 OF NENW						
AZ	Gila-Salt River	023N - 016W	Lot/Trct 10	7		Mohave
REMARKS: LOT 10 OF NWSW						
AZ	Gila-Salt River	023N - 016W	Lot/Trct 11	7		Mohave
REMARKS: LOT 11 OF NWSW						
AZ	Gila-Salt River	023N - 016W	Lot/Trct 12	7		Mohave
REMARKS: LOT 12 OF NWSW						
AZ	Gila-Salt River	023N - 016W	Lot/Trct 13	7		Mohave
REMARKS: LOT 13 OF SWSW						
AZ	Gila-Salt River	023N - 016W	Lot/Trct 14	7		Mohave
REMARKS: LOT 14 OF SWSW						
AZ	Gila-Salt River	023N - 016W	Lot/Trct 15	7		Mohave
REMARKS: LOT 15 OF SWSW						
AZ	Gila-Salt River	023N - 016W	Lot/Trct 16	7		Mohave
REMARKS: LOT 16 OF SESW						
AZ	Gila-Salt River	023N - 016W	Lot/Trct 2	7		Mohave
REMARKS: LOT 2 OF NWNW						
AZ	Gila-Salt River	023N - 016W	Lot/Trct 3	7		Mohave
REMARKS: LOT 3 OF NWNW						
AZ	Gila-Salt River	023N - 016W	Lot/Trct 4	7		Mohave
REMARKS: LOT 4 OF NWNW						
AZ	Gila-Salt River	023N - 016W	Lot/Trct 5	7		Mohave

REMARKS: LOT 5 OF SWNW						
AZ	Gila-Salt River	023N - 016W	Lot/Trct 6	7		Mohave
REMARKS: LOT 6 OF SWNW						
AZ	Gila-Salt River	023N - 016W	Lot/Trct 7	7		Mohave
REMARKS: LOT 7 OF SWNW						
AZ	Gila-Salt River	023N - 016W	Lot/Trct 8	7		Mohave
REMARKS: LOT 8 OF SENW						
AZ	Gila-Salt River	023N - 016W	Lot/Trct 9	7		Mohave
REMARKS: LOT 9 OF NESW						
AZ	Gila-Salt River	023N - 016W	Lot/Trct 1	19		Mohave
REMARKS: LOT 1 OF NENW						
AZ	Gila-Salt River	023N - 016W	Lot/Trct 10	19		Mohave
REMARKS: LOT 10 OF NWSW						
AZ	Gila-Salt River	023N - 016W	Lot/Trct 11	19		Mohave
REMARKS: LOT 11 OF NWSW						
AZ	Gila-Salt River	023N - 016W	Lot/Trct 12	19		Mohave
REMARKS: LOT 12 OF NWSW						
AZ	Gila-Salt River	023N - 016W	Lot/Trct 13	19		Mohave
REMARKS: LOT 13 OF SWSW						
AZ	Gila-Salt River	023N - 016W	Lot/Trct 14	19		Mohave
REMARKS: LOT 14 OF SWSW						
AZ	Gila-Salt River	023N - 016W	Lot/Trct 15	19		Mohave
REMARKS: LOT 15 OF SWSW						
AZ	Gila-Salt River	023N - 016W	Lot/Trct 16	19		Mohave
REMARKS: LOT 16 OF SESW						
AZ	Gila-Salt River	023N - 016W	Lot/Trct 2	19		Mohave
REMARKS: LOT 2 OF NWNW						
AZ	Gila-Salt River	023N - 016W	Lot/Trct 3	19		Mohave
REMARKS: LOT 3 OF NWNW						
AZ	Gila-Salt River	023N - 016W	Lot/Trct 4	19		Mohave
REMARKS: LOT 4 OF NWNW						
AZ	Gila-Salt River	023N - 016W	Lot/Trct 5	19		Mohave
REMARKS: LOT 5 OF SWNW						
AZ	Gila-Salt River	023N - 016W	Lot/Trct 6	19		Mohave
REMARKS: LOT 6 OF SWNW						
AZ	Gila-Salt River	023N - 016W	Lot/Trct 7	19		Mohave
REMARKS: LOT 7 OF SWNW						
AZ	Gila-Salt River	023N - 016W	Lot/Trct 8	19		Mohave
REMARKS: LOT 8 OF SENW						
AZ	Gila-Salt River	023N - 016W	Lot/Trct 9	19		Mohave
REMARKS: LOT 9 OF NESW						
AZ	Gila-Salt River	023N - 016W	Lot/Trct 1	31		Mohave
REMARKS: LOT 1 OF NENW						
AZ	Gila-Salt River	023N - 016W	Lot/Trct 10	31		Mohave
REMARKS: LOT 10 OF NWSW						
AZ	Gila-Salt River	023N - 016W	Lot/Trct 11	31		Mohave
REMARKS: LOT 11 OF NWSW						
AZ	Gila-Salt River	023N - 016W	Lot/Trct 12	31		Mohave
REMARKS: LOT 12 OF NWSW						
AZ	Gila-Salt River	023N - 016W	Lot/Trct 13	31		Mohave
REMARKS: LOT 13 OF SWSW						
AZ	Gila-Salt River	023N - 016W	Lot/Trct 14	31		Mohave
REMARKS: LOT 14 OF SWSW						
AZ	Gila-Salt River	023N - 016W	Lot/Trct 15	31		Mohave
REMARKS: LOT 15 OF SWSW						
AZ	Gila-Salt River	023N - 016W	Lot/Trct 16	31		Mohave
REMARKS: LOT 16 OF SESW						
AZ	Gila-Salt River	023N - 016W	Lot/Trct 2	31		Mohave
REMARKS: LOT 2 OF NWNW						
AZ	Gila-Salt River	023N - 016W	Lot/Trct 3	31		Mohave
REMARKS: LOT 3 OF NWNW						
AZ	Gila-Salt River	023N - 016W	Lot/Trct 4	31		Mohave
REMARKS: LOT 4 OF NWNW						
AZ	Gila-Salt River	023N - 016W	Lot/Trct 5	31		Mohave
REMARKS: LOT 5 OF SWNW						
AZ	Gila-Salt River	023N - 016W	Lot/Trct 6	31		Mohave
REMARKS: LOT 6 OF SWNW						
AZ	Gila-Salt River	023N - 016W	Lot/Trct 7	31		Mohave
REMARKS: LOT 7 OF SWNW						
AZ	Gila-Salt River	023N - 016W	Lot/Trct 8	31		Mohave
REMARKS: LOT 8 OF SENW						
AZ	Gila-Salt River	023N - 016W	Lot/Trct 9	31		Mohave
REMARKS: LOT 9 OF NESW						
AZ	Gila-Salt River	024N - 010W	Lot/Trct 1	1		Yavapai
REMARKS: LOT 1 OF NENE						

AZ	Gila-Salt River	024N - 010W	Lot/Trct 2	1		Yavapai
REMARKS: LOT 2 OF NWNE						
AZ	Gila-Salt River	024N - 010W	Lot/Trct 3	1		Yavapai
REMARKS: LOT 3 OF NENW						
AZ	Gila-Salt River	024N - 010W	Lot/Trct 4	1		Yavapai
REMARKS: LOT 4 OF NWNW						
AZ	Gila-Salt River	024N - 010W	Lot/Trct 1	3		Yavapai
REMARKS: LOT 1 OF NENE						
AZ	Gila-Salt River	024N - 010W	Lot/Trct 2	3		Yavapai
REMARKS: LOT 2 OF NWNE						
AZ	Gila-Salt River	024N - 010W	Lot/Trct 3	3		Yavapai
REMARKS: LOT 3 OF NENW						
AZ	Gila-Salt River	024N - 010W	Lot/Trct 5	3		Yavapai
REMARKS: LOT 5 OF NWNW						
AZ	Gila-Salt River	024N - 010W	Lot/Trct 1	5		Mohave
REMARKS: LOT 1 OF S HALF OF NE						
AZ	Gila-Salt River	024N - 010W	Lot/Trct 2	5		Mohave
REMARKS: LOT 2 OF NWSE						
AZ	Gila-Salt River	024N - 010W	Lot/Trct 3	5		Mohave
REMARKS: LOT 3 OF NESW						
AZ	Gila-Salt River	024N - 010W	Lot/Trct 4	5		Mohave
REMARKS: LOT 4 OF NWSW						
AZ	Gila-Salt River	024N - 010W	Lot/Trct 1	7		Mohave
REMARKS: LOT 1 OF NWNW						
AZ	Gila-Salt River	024N - 010W	Lot/Trct 2	7		Mohave
REMARKS: LOT 2 OF SWNW						
AZ	Gila-Salt River	024N - 010W	Lot/Trct 3	7		Mohave
REMARKS: LOT 3 OF NWSW						
AZ	Gila-Salt River	024N - 010W	Lot/Trct 4	7		Mohave
REMARKS: LOT 4 OF SWSW						
AZ	Gila-Salt River	024N - 010W	Lot/Trct 1	19		Mohave
REMARKS: LOT 1 OF NWNW						
AZ	Gila-Salt River	024N - 010W	Lot/Trct 2	19		Mohave
REMARKS: LOT 2 OF SWNW						
AZ	Gila-Salt River	024N - 010W	Lot/Trct 3	19		Mohave
REMARKS: LOT 3 OF NWSW						
AZ	Gila-Salt River	024N - 010W	Lot/Trct 4	19		Mohave
REMARKS: LOT 4 OF SWSW						
AZ	Gila-Salt River	024N - 010W	Lot/Trct 1	31		Mohave
REMARKS: LOT 1 OF NWNW						
AZ	Gila-Salt River	024N - 010W	Lot/Trct 2	31		Mohave
REMARKS: LOT 2 OF SWNW						
AZ	Gila-Salt River	024N - 010W	Lot/Trct 3	31		Mohave
REMARKS: LOT 3 OF NWSW						
AZ	Gila-Salt River	024N - 010W	Lot/Trct 4	31		Mohave
REMARKS: LOT 4 OF SWSW						
AZ	Gila-Salt River	024N - 011W	Lot/Trct 6	7		Mohave
REMARKS: LOT 6 OF NWNW						
AZ	Gila-Salt River	024N - 011W	Lot/Trct 7	7		Mohave
REMARKS: LOT 7 OF SWNW						
AZ	Gila-Salt River	024N - 011W	Lot/Trct 9	19		Mohave
REMARKS: LOT 9 OF SWNW						
AZ	Gila-Salt River	024N - 012W	Lot/Trct 1	3		Mohave
REMARKS: LOT 1 OF NESE						
AZ	Gila-Salt River	024N - 012W	Lot/Trct 2	3		Mohave
REMARKS: LOT 2 OF NWSE						
AZ	Gila-Salt River	024N - 012W	Lot/Trct 3	3		Mohave
REMARKS: LOT 3 OF NESW						
AZ	Gila-Salt River	024N - 012W	Lot/Trct 4	3		Mohave
REMARKS: LOT 4 OF NWSW						
AZ	Gila-Salt River	024N - 012W	Lot/Trct 1	5		Mohave
REMARKS: LOT 1 OF NESE						
AZ	Gila-Salt River	024N - 012W	Lot/Trct 2	5		Mohave
REMARKS: LOT 2 OF NWSE						
AZ	Gila-Salt River	024N - 012W	Lot/Trct 3	5		Mohave
REMARKS: LOT 3 OF NESW						
AZ	Gila-Salt River	024N - 012W	Lot/Trct 4	5		Mohave
REMARKS: LOT 4 OF NWSW						
AZ	Gila-Salt River	024N - 012W	Lot/Trct 1	19		Mohave
REMARKS: LOT 1 OF NWNW						
AZ	Gila-Salt River	024N - 012W	Lot/Trct 2	19		Mohave
REMARKS: LOT 2 OF SWNW						
AZ	Gila-Salt River	024N - 012W	Lot/Trct 3	19		Mohave
REMARKS: LOT 3 OF NWSW						
AZ	Gila-Salt River	024N - 012W	Lot/Trct 4	19		Mohave

REMARKS: LOT 4 OF SWSW						
AZ	Gila-Salt River	024N - 013W	Lot/Trct 1	19		Mohave
REMARKS: LOT 1 OF NWNW						
AZ	Gila-Salt River	024N - 014W	Lot/Trct 1	1		Mohave
REMARKS: LOT 1 OF NWNE						
AZ	Gila-Salt River	024N - 014W	Lot/Trct 2	1		Mohave
REMARKS: LOT 2 OF NENW						
AZ	Gila-Salt River	024N - 014W	Lot/Trct 3	1		Mohave
REMARKS: LOT 3 OF NWNW						
AZ	Gila-Salt River	024N - 014W	Lot/Trct 4	1		Mohave
REMARKS: LOT 4 OF SWNE						
AZ	Gila-Salt River	024N - 014W	Lot/Trct 5	1		Mohave
REMARKS: LOT 5 OF NESW						
AZ	Gila-Salt River	024N - 014W	Lot/Trct 6	1		Mohave
REMARKS: LOT 6 OF SESW						
AZ	Gila-Salt River	024N - 014W	Lot/Trct 1	3		Mohave
REMARKS: LOT 1 OF NENE						
AZ	Gila-Salt River	024N - 014W	Lot/Trct 2	3		Mohave
REMARKS: LOT 2 OF NWNE						
AZ	Gila-Salt River	024N - 014W	Lot/Trct 3	3		Mohave
REMARKS: LOT 3 OF NENW						
AZ	Gila-Salt River	024N - 014W	Lot/Trct 4	3		Mohave
REMARKS: LOT 4 OF NWNW						
AZ	Gila-Salt River	024N - 014W	Lot/Trct 1	5		Mohave
REMARKS: LOT 1 OF NENE						
AZ	Gila-Salt River	024N - 014W	Lot/Trct 2	5		Mohave
REMARKS: LOT 2 OF NWNE						
AZ	Gila-Salt River	024N - 014W	Lot/Trct 3	5		Mohave
REMARKS: LOT 3 OF NENW						
AZ	Gila-Salt River	024N - 014W	Lot/Trct 4	5		Mohave
REMARKS: LOT 4 OF NWNW						
AZ	Gila-Salt River	024N - 014W	Lot/Trct 1	13		Mohave
REMARKS: LOT 1 OF NWNE						
AZ	Gila-Salt River	024N - 014W	Lot/Trct 2	13		Mohave
REMARKS: LOT 2 OF SWNE						
AZ	Gila-Salt River	024N - 014W	Lot/Trct 3	13		Mohave
REMARKS: LOT 3 OF NESW						
AZ	Gila-Salt River	024N - 014W	Lot/Trct 4	13		Mohave
REMARKS: LOT 4 OF SESW						
AZ	Gila-Salt River	024N - 014W	Lot/Trct 1	25		Mohave
REMARKS: LOT 1 OF NWNE						
AZ	Gila-Salt River	024N - 014W	Lot/Trct 2	25		Mohave
REMARKS: LOT 2 OF SWNE						
AZ	Gila-Salt River	024N - 014W	Lot/Trct 3	25		Mohave
REMARKS: LOT 3 OF NESW						
AZ	Gila-Salt River	024N - 014W	Lot/Trct 4	25		Mohave
REMARKS: LOT 4 OF SESW						
AZ	Gila-Salt River	024N - 015W	Lot/Trct 1	1		Mohave
REMARKS: LOT 1 OF NENE						
AZ	Gila-Salt River	024N - 015W	Lot/Trct 2	1		Mohave
REMARKS: LOT 2 OF NWNE						
AZ	Gila-Salt River	024N - 015W	Lot/Trct 3	1		Mohave
REMARKS: LOT 3 OF NENW						
AZ	Gila-Salt River	024N - 015W	Lot/Trct 4	1		Mohave
REMARKS: LOT 4 OF NWNW						
AZ	Gila-Salt River	024N - 015W	Lot/Trct 1	3		Mohave
REMARKS: LOT 1 OF NENE						
AZ	Gila-Salt River	024N - 015W	Lot/Trct 2	3		Mohave
REMARKS: LOT 2 OF NWNE						
AZ	Gila-Salt River	024N - 015W	Lot/Trct 3	3		Mohave
REMARKS: LOT 3 OF NENW						
AZ	Gila-Salt River	024N - 015W	Lot/Trct 4	3		Mohave
REMARKS: LOT 4 OF NWNW						
AZ	Gila-Salt River	024N - 015W	Lot/Trct 1	5		Mohave
REMARKS: LOT 1 OF NENE						
AZ	Gila-Salt River	024N - 015W	Lot/Trct 2	5		Mohave
REMARKS: LOT 2 OF NWNE						
AZ	Gila-Salt River	024N - 015W	Lot/Trct 3	5		Mohave
REMARKS: LOT 3 OF NENW						
AZ	Gila-Salt River	024N - 015W	Lot/Trct 4	5		Mohave
REMARKS: LOT 4 OF NWNW						
AZ	Gila-Salt River	024N - 015W	Lot/Trct 1	7		Mohave
REMARKS: LOT 1 OF NWNW						
AZ	Gila-Salt River	024N - 015W	Lot/Trct 2	7		Mohave
REMARKS: LOT 2 OF SWNW						

AZ	Gila-Salt River	024N - 015W	Lot/Trct 3	7		Mohave
REMARKS: LOT 3 OF NWSW						
AZ	Gila-Salt River	024N - 015W	Lot/Trct 4	7		Mohave
REMARKS: LOT 4 OF SWSW						
AZ	Gila-Salt River	024N - 015W	Lot/Trct 1	19		Mohave
REMARKS: LOT 1 OF NWNW						
AZ	Gila-Salt River	024N - 015W	Lot/Trct 2	19		Mohave
REMARKS: LOT 2 OF SWNW						
AZ	Gila-Salt River	024N - 015W	Lot/Trct 3	19		Mohave
REMARKS: LOT 3 OF NWSW						
AZ	Gila-Salt River	024N - 015W	Lot/Trct 4	19		Mohave
REMARKS: LOT 4 OF SWSW						
AZ	Gila-Salt River	024N - 015W	Lot/Trct 1	31		Mohave
REMARKS: LOT 1 OF NWNW						
AZ	Gila-Salt River	024N - 015W	Lot/Trct 2	31		Mohave
REMARKS: LOT 2 OF SWNW						
AZ	Gila-Salt River	024N - 015W	Lot/Trct 3	31		Mohave
REMARKS: LOT 3 OF NWSW						
AZ	Gila-Salt River	024N - 015W	Lot/Trct 4	31		Mohave
REMARKS: LOT 4 OF SWSW						
AZ	Gila-Salt River	024N - 016W	Lot/Trct 1	1		Mohave
REMARKS: LOT 1 OF NENE						
AZ	Gila-Salt River	024N - 016W	Lot/Trct 2	1		Mohave
REMARKS: LOT 2 OF NWNE						
AZ	Gila-Salt River	024N - 016W	Lot/Trct 3	1		Mohave
REMARKS: LOT 3 OF NENW						
AZ	Gila-Salt River	024N - 016W	Lot/Trct 4	1		Mohave
REMARKS: LOT 4 OF NWNW						
AZ	Gila-Salt River	024N - 016W	Lot/Trct 1	3		Mohave
REMARKS: LOT 1 OF NENE						
AZ	Gila-Salt River	024N - 016W	Lot/Trct 2	3		Mohave
REMARKS: LOT 2 OF NWNE						
AZ	Gila-Salt River	024N - 016W	Lot/Trct 3	3		Mohave
REMARKS: LOT 3 OF NENW						
AZ	Gila-Salt River	024N - 016W	Lot/Trct 4	3		Mohave
REMARKS: LOT 4 OF NWNW						
AZ	Gila-Salt River	024N - 016W	Lot/Trct 1	5		Mohave
REMARKS: LOT 1 OF NENE						
AZ	Gila-Salt River	024N - 016W	Lot/Trct 10	5		Mohave
REMARKS: LOT 10 OF SWNE						
AZ	Gila-Salt River	024N - 016W	Lot/Trct 11	5		Mohave
REMARKS: LOT 11 OF SENW						
AZ	Gila-Salt River	024N - 016W	Lot/Trct 12	5		Mohave
REMARKS: LOT 12 OF SWNW						
AZ	Gila-Salt River	024N - 016W	Lot/Trct 2	5		Mohave
REMARKS: LOT 2 OF NWNE						
AZ	Gila-Salt River	024N - 016W	Lot/Trct 3	5		Mohave
REMARKS: LOT 3 OF NENW						
AZ	Gila-Salt River	024N - 016W	Lot/Trct 4	5		Mohave
REMARKS: LOT 4 OF NWNW						
AZ	Gila-Salt River	024N - 016W	Lot/Trct 5	5		Mohave
REMARKS: LOT 5 OF NWNW						
AZ	Gila-Salt River	024N - 016W	Lot/Trct 6	5		Mohave
REMARKS: LOT 6 OF NENW						
AZ	Gila-Salt River	024N - 016W	Lot/Trct 7	5		Mohave
REMARKS: LOT 7 OF NWNE						
AZ	Gila-Salt River	024N - 016W	Lot/Trct 8	5		Mohave
REMARKS: LOT 8 OF NENE						
AZ	Gila-Salt River	024N - 016W	Lot/Trct 9	5		Mohave
REMARKS: LOT 9 OF SENE						
AZ	Gila-Salt River	024N - 016W	Lot/Trct 1	7		Mohave
REMARKS: LOT 1 OF NENW						
AZ	Gila-Salt River	024N - 016W	Lot/Trct 10	7		Mohave
REMARKS: LOT 10 OF NWSW						
AZ	Gila-Salt River	024N - 016W	Lot/Trct 11	7		Mohave
REMARKS: LOT 11 OF NWSW						
AZ	Gila-Salt River	024N - 016W	Lot/Trct 12	7		Mohave
REMARKS: LOT 12 OF NWSW						
AZ	Gila-Salt River	024N - 016W	Lot/Trct 13	7		Mohave
REMARKS: LOT 13 OF SWSW						
AZ	Gila-Salt River	024N - 016W	Lot/Trct 14	7		Mohave
REMARKS: LOT 14 OF SWSW						
AZ	Gila-Salt River	024N - 016W	Lot/Trct 15	7		Mohave
REMARKS: LOT 15 OF SWSW						
AZ	Gila-Salt River	024N - 016W	Lot/Trct 16	7		Mohave

REMARKS: LOT 16 OF SESW						
AZ	Gila-Salt River	024N - 016W	Lot/Trct 2	7		Mohave
REMARKS: LOT 2 OF NWNW						
AZ	Gila-Salt River	024N - 016W	Lot/Trct 3	7		Mohave
REMARKS: LOT 3 OF NWNW						
AZ	Gila-Salt River	024N - 016W	Lot/Trct 4	7		Mohave
REMARKS: LOT 4 OF NWNW						
AZ	Gila-Salt River	024N - 016W	Lot/Trct 5	7		Mohave
REMARKS: LOT 5 OF SWNW						
AZ	Gila-Salt River	024N - 016W	Lot/Trct 6	7		Mohave
REMARKS: LOT 6 OF SWNW						
AZ	Gila-Salt River	024N - 016W	Lot/Trct 7	7		Mohave
REMARKS: LOT 7 OF SWNW						
AZ	Gila-Salt River	024N - 016W	Lot/Trct 8	7		Mohave
REMARKS: LOT 8 OF SENW						
AZ	Gila-Salt River	024N - 016W	Lot/Trct 9	7		Mohave
REMARKS: LOT 9 OF NESW						
AZ	Gila-Salt River	024N - 016W	Lot/Trct 1	19		Mohave
REMARKS: LOT 1 OF NENW						
AZ	Gila-Salt River	024N - 016W	Lot/Trct 10	19		Mohave
REMARKS: LOT 10 OF NWSW						
AZ	Gila-Salt River	024N - 016W	Lot/Trct 11	19		Mohave
REMARKS: LOT 11 OF NWSW						
AZ	Gila-Salt River	024N - 016W	Lot/Trct 12	19		Mohave
REMARKS: LOT 12 OF NWSW						
AZ	Gila-Salt River	024N - 016W	Lot/Trct 13	19		Mohave
REMARKS: LOT 13 OF SWSW						
AZ	Gila-Salt River	024N - 016W	Lot/Trct 14	19		Mohave
REMARKS: LOT 14 OF SWSW						
AZ	Gila-Salt River	024N - 016W	Lot/Trct 15	19		Mohave
REMARKS: LOT 15 OF SWSW						
AZ	Gila-Salt River	024N - 016W	Lot/Trct 16	19		Mohave
REMARKS: LOT 16 OF SESW						
AZ	Gila-Salt River	024N - 016W	Lot/Trct 2	19		Mohave
REMARKS: LOT 2 OF NWNW						
AZ	Gila-Salt River	024N - 016W	Lot/Trct 3	19		Mohave
REMARKS: LOT 3 OF NWNW						
AZ	Gila-Salt River	024N - 016W	Lot/Trct 4	19		Mohave
REMARKS: LOT 4 OF NWNW						
AZ	Gila-Salt River	024N - 016W	Lot/Trct 5	19		Mohave
REMARKS: LOT 5 OF SWNW						
AZ	Gila-Salt River	024N - 016W	Lot/Trct 6	19		Mohave
REMARKS: LOT 6 OF SWNW						
AZ	Gila-Salt River	024N - 016W	Lot/Trct 7	19		Mohave
REMARKS: LOT 7 OF SWNW						
AZ	Gila-Salt River	024N - 016W	Lot/Trct 8	19		Mohave
REMARKS: LOT 8 OF SENW						
AZ	Gila-Salt River	024N - 016W	Lot/Trct 9	19		Mohave
REMARKS: LOT 9 OF NESW						
AZ	Gila-Salt River	024N - 016W	Lot/Trct 1	31		Mohave
REMARKS: LOT 1 OF NENW						
AZ	Gila-Salt River	024N - 016W	Lot/Trct 10	31		Mohave
REMARKS: LOT 10 OF NWSW						
AZ	Gila-Salt River	024N - 016W	Lot/Trct 11	31		Mohave
REMARKS: LOT 11 OF NWSW						
AZ	Gila-Salt River	024N - 016W	Lot/Trct 12	31		Mohave
REMARKS: LOT 12 OF NWSW						
AZ	Gila-Salt River	024N - 016W	Lot/Trct 13	31		Mohave
REMARKS: LOT 13 OF SWSW						
AZ	Gila-Salt River	024N - 016W	Lot/Trct 14	31		Mohave
REMARKS: LOT 14 OF SWSW						
AZ	Gila-Salt River	024N - 016W	Lot/Trct 15	31		Mohave
REMARKS: LOT 15 OF SWSW						
AZ	Gila-Salt River	024N - 016W	Lot/Trct 16	31		Mohave
REMARKS: LOT 16 OF SESW						
AZ	Gila-Salt River	024N - 016W	Lot/Trct 2	31		Mohave
REMARKS: LOT 2 OF NWNW						
AZ	Gila-Salt River	024N - 016W	Lot/Trct 3	31		Mohave
REMARKS: LOT 3 OF NWNW						
AZ	Gila-Salt River	024N - 016W	Lot/Trct 4	31		Mohave
REMARKS: LOT 4 OF NWNW						
AZ	Gila-Salt River	024N - 016W	Lot/Trct 5	31		Mohave
REMARKS: LOT 5 OF SWNW						
AZ	Gila-Salt River	024N - 016W	Lot/Trct 6	31		Mohave
REMARKS: LOT 6 OF SWNW						

AZ	Gila-Salt River	024N - 016W	Lot/Trct 7	31		Mohave
REMARKS: LOT 7 OF SWNW						
AZ	Gila-Salt River	024N - 016W	Lot/Trct 8	31		Mohave
REMARKS: LOT 8 OF SENW						
AZ	Gila-Salt River	024N - 016W	Lot/Trct 9	31		Mohave
REMARKS: LOT 9 OF NESW						
AZ	Gila-Salt River	025N - 010W	Lot/Trct 1	25		Coconino
REMARKS: LOT 1 OF NENW						
AZ	Gila-Salt River	025N - 010W	Lot/Trct 2	25		Yavapai
REMARKS: LOT 2 OF NWNW						
AZ	Gila-Salt River	025N - 010W	Lot/Trct 3	25		Yavapai
REMARKS: LOT 3 OF E HALF OF SE						
AZ	Gila-Salt River	025N - 010W	Lot/Trct 4	25		Yavapai
REMARKS: LOT 4 OF NWSE						
AZ	Gila-Salt River	025N - 010W	Lot/Trct 5	25		Yavapai
REMARKS: LOT 5 OF NESW						
AZ	Gila-Salt River	025N - 010W	Lot/Trct 6	25		Yavapai
REMARKS: LOT 6 OF NWSW						
AZ	Gila-Salt River	025N - 010W	Lot/Trct 1	33		Mohave
REMARKS: LOT 1 OF SESE						
AZ	Gila-Salt River	025N - 010W	Lot/Trct 2	35		Yavapai
REMARKS: LOT 2 OF SWSW						
AZ	Gila-Salt River	025N - 010W	Lot/Trct 3	35		Yavapai
REMARKS: LOT 3 OF SESW						
AZ	Gila-Salt River	025N - 010W	Lot/Trct 4	35		Yavapai
REMARKS: LOT 4 OF SWSE						
AZ	Gila-Salt River	025N - 010W	Lot/Trct 5	35		Yavapai
REMARKS: LOT 5 OF SESE						
AZ	Gila-Salt River	025N - 014W	Lot/Trct 1	19		Mohave
REMARKS: LOT 1 OF NWNW						
AZ	Gila-Salt River	025N - 014W	Lot/Trct 2	19		Mohave
REMARKS: LOT 2 OF SWNW						
AZ	Gila-Salt River	025N - 014W	Lot/Trct 3	19		Mohave
REMARKS: LOT 3 OF NWSW						
AZ	Gila-Salt River	025N - 014W	Lot/Trct 4	19		Mohave
REMARKS: LOT 4 OF SWSW						
AZ	Gila-Salt River	025N - 014W	Lot/Trct 1	31		Mohave
REMARKS: LOT 1 OF NWNW						
AZ	Gila-Salt River	025N - 014W	Lot/Trct 2	31		Mohave
REMARKS: LOT 2 OF SWNW						
AZ	Gila-Salt River	025N - 014W	Lot/Trct 3	31		Mohave
REMARKS: LOT 3 OF NWSW						
AZ	Gila-Salt River	025N - 014W	Lot/Trct 4	31		Mohave
REMARKS: LOT 4 OF SWSW						
AZ	Gila-Salt River	025N - 015W	Lot/Trct 1	1		Mohave
REMARKS: LOT 1 OF NENE						
AZ	Gila-Salt River	025N - 015W	Lot/Trct 2	1		Mohave
REMARKS: LOT 2 OF NWNE						
AZ	Gila-Salt River	025N - 015W	Lot/Trct 3	1		Mohave
REMARKS: LOT 3 OF NENW						
AZ	Gila-Salt River	025N - 015W	Lot/Trct 4	1		Mohave
REMARKS: LOT 4 OF NWNW						
AZ	Gila-Salt River	025N - 015W	Lot/Trct 1	2		Mohave
REMARKS: LOT 1 OF NENE						
AZ	Gila-Salt River	025N - 015W	Lot/Trct 2	2		Mohave
REMARKS: LOT 2 OF NWNE						
AZ	Gila-Salt River	025N - 015W	Lot/Trct 3	2		Mohave
REMARKS: LOT 3 OF NENW						
AZ	Gila-Salt River	025N - 015W	Lot/Trct 4	2		Mohave
REMARKS: LOT 4 OF NWNW						
AZ	Gila-Salt River	025N - 015W	Lot/Trct 1	5		Mohave
REMARKS: LOT 1 OF NENE						
AZ	Gila-Salt River	025N - 015W	Lot/Trct 2	5		Mohave
REMARKS: LOT 2 OF NWNE						
AZ	Gila-Salt River	025N - 015W	Lot/Trct 3	5		Mohave
REMARKS: LOT 3 OF NENW						
AZ	Gila-Salt River	025N - 015W	Lot/Trct 4	5		Mohave
REMARKS: LOT 4 OF NWNW						
AZ	Gila-Salt River	025N - 015W	Lot/Trct 1	7		Mohave
REMARKS: LOT 1 OF NWNW						
AZ	Gila-Salt River	025N - 015W	Lot/Trct 2	7		Mohave
REMARKS: LOT 2 OF SWNW						
AZ	Gila-Salt River	025N - 015W	Lot/Trct 3	7		Mohave
REMARKS: LOT 3 OF NWSW						
AZ	Gila-Salt River	025N - 015W	Lot/Trct 4	7		Mohave

REMARKS: LOT 4 OF SWSW						
AZ	Gila-Salt River	025N - 015W	Lot/Trct 1	19		Mohave
REMARKS: LOT 1 OF NWNW						
AZ	Gila-Salt River	025N - 015W	Lot/Trct 2	19		Mohave
REMARKS: LOT 2 OF SWNW						
AZ	Gila-Salt River	025N - 015W	Lot/Trct 3	19		Mohave
REMARKS: LOT 3 OF NWSW						
AZ	Gila-Salt River	025N - 015W	Lot/Trct 4	19		Mohave
REMARKS: LOT 4 OF SWSW						
AZ	Gila-Salt River	025N - 015W	Lot/Trct 1	31		Mohave
REMARKS: LOT 1 OF NWNW						
AZ	Gila-Salt River	025N - 015W	Lot/Trct 2	31		Mohave
REMARKS: LOT 2 OF SWNW						
AZ	Gila-Salt River	025N - 015W	Lot/Trct 3	31		Mohave
REMARKS: LOT 3 OF NWSW						
AZ	Gila-Salt River	025N - 015W	Lot/Trct 4	31		Mohave
REMARKS: LOT 4 OF SWSW						
AZ	Gila-Salt River	025N - 016W	Lot/Trct 1	1		Mohave
REMARKS: LOT 1 OF NENE						
AZ	Gila-Salt River	025N - 016W	Lot/Trct 2	1		Mohave
REMARKS: LOT 2 OF NWNE						
AZ	Gila-Salt River	025N - 016W	Lot/Trct 3	1		Mohave
REMARKS: LOT 3 OF NENW						
AZ	Gila-Salt River	025N - 016W	Lot/Trct 4	1		Mohave
REMARKS: LOT 4 OF NWNW						
AZ	Gila-Salt River	025N - 016W	Lot/Trct 1	3		Mohave
REMARKS: LOT 1 OF NENE						
AZ	Gila-Salt River	025N - 016W	Lot/Trct 2	3		Mohave
REMARKS: LOT 2 OF NWNE						
AZ	Gila-Salt River	025N - 016W	Lot/Trct 3	3		Mohave
REMARKS: LOT 3 OF NENW						
AZ	Gila-Salt River	025N - 016W	Lot/Trct 4	3		Mohave
REMARKS: LOT 4 OF NWNW						
AZ	Gila-Salt River	025N - 016W	Lot/Trct 1	5		Mohave
REMARKS: LOT 1 OF NENE						
AZ	Gila-Salt River	025N - 016W	Lot/Trct 2	5		Mohave
REMARKS: LOT 2 OF NWNE						
AZ	Gila-Salt River	025N - 016W	Lot/Trct 3	5		Mohave
REMARKS: LOT 3 OF NENW						
AZ	Gila-Salt River	025N - 016W	Lot/Trct 4	5		Mohave
REMARKS: LOT 4 OF NWNW						
AZ	Gila-Salt River	025N - 016W	Lot/Trct 1	7		Mohave
REMARKS: LOT 1 OF NWNW						
AZ	Gila-Salt River	025N - 016W	Lot/Trct 2	7		Mohave
REMARKS: LOT 2 OF SWNW						
AZ	Gila-Salt River	025N - 016W	Lot/Trct 3	7		Mohave
REMARKS: LOT 3 OF NWSW						
AZ	Gila-Salt River	025N - 016W	Lot/Trct 4	7		Mohave
REMARKS: LOT 4 OF SWSW						
AZ	Gila-Salt River	025N - 016W	Lot/Trct 1	19		Mohave
REMARKS: LOT 1 OF NWNW						
AZ	Gila-Salt River	025N - 016W	Lot/Trct 2	19		Mohave
REMARKS: LOT 2 OF SWNW						
AZ	Gila-Salt River	025N - 016W	Lot/Trct 3	19		Mohave
REMARKS: LOT 3 OF NWSW						
AZ	Gila-Salt River	025N - 016W	Lot/Trct 4	19		Mohave
REMARKS: LOT 4 OF SWSW						
AZ	Gila-Salt River	025N - 016W	Lot/Trct 1	31		Mohave
REMARKS: LOT 1 OF NWNW						
AZ	Gila-Salt River	025N - 016W	Lot/Trct 2	31		Mohave
REMARKS: LOT 2 OF SWNW						
AZ	Gila-Salt River	025N - 016W	Lot/Trct 3	31		Mohave
REMARKS: LOT 3 OF NWSW						
AZ	Gila-Salt River	025N - 016W	Lot/Trct 4	31		Mohave
REMARKS: LOT 4 OF SWSW						
AZ	Gila-Salt River	025N - 017W	Lot/Trct 1	1		Mohave
REMARKS: LOT 1 OF NENE						
AZ	Gila-Salt River	025N - 017W	Lot/Trct 3	1		Mohave
REMARKS: LOT 3 OF NENW						
AZ	Gila-Salt River	025N - 017W	Lot/Trct 4	1		Mohave
REMARKS: LOT 4 OF NWNW						
AZ	Gila-Salt River	025N - 017W	Lot/Trct 1	3		Mohave
REMARKS: LOT 1 OF NENE						
AZ	Gila-Salt River	025N - 017W	Lot/Trct 2	3		Mohave
REMARKS: LOT 2 OF NWNE						

AZ	Gila-Salt River	025N - 017W	Lot/Trct 3	3		Mohave
REMARKS: LOT 3 OF NENW						
AZ	Gila-Salt River	025N - 017W	Lot/Trct 4	3		Mohave
REMARKS: LOT 4 OF NWNW						
AZ	Gila-Salt River	026N - 015W	Lot/Trct 2	5		Mohave
REMARKS: LOT 2 OF NWNE						
AZ	Gila-Salt River	026N - 015W	Lot/Trct 1	19		Mohave
REMARKS: LOT 1 OF NWNW						
AZ	Gila-Salt River	026N - 015W	Lot/Trct 2	19		Mohave
REMARKS: LOT 2 OF SWNW						
AZ	Gila-Salt River	026N - 015W	Lot/Trct 3	19		Mohave
REMARKS: LOT 3 OF NWSW						
AZ	Gila-Salt River	026N - 015W	Lot/Trct 4	19		Mohave
REMARKS: LOT 4 OF SWSW						
AZ	Gila-Salt River	026N - 015W	Lot/Trct 1	31		Mohave
REMARKS: LOT 1 OF NWNW						
AZ	Gila-Salt River	026N - 015W	Lot/Trct 2	31		Mohave
REMARKS: LOT 2 OF SWNW						
AZ	Gila-Salt River	026N - 015W	Lot/Trct 3	31		Mohave
REMARKS: LOT 3 OF NWSW						
AZ	Gila-Salt River	026N - 015W	Lot/Trct 4	31		Mohave
REMARKS: LOT 4 OF SWSW						
AZ	Gila-Salt River	026N - 016W	Lot/Trct 1	5		Mohave
REMARKS: LOT 1 OF NENE						
AZ	Gila-Salt River	026N - 016W	Lot/Trct 2	5		Mohave
REMARKS: LOT 2 OF NWNE						
AZ	Gila-Salt River	026N - 016W	Lot/Trct 3	5		Mohave
REMARKS: LOT 3 OF NENW						
AZ	Gila-Salt River	026N - 016W	Lot/Trct 4	5		Mohave
REMARKS: LOT 4 OF NWNW						
AZ	Gila-Salt River	026N - 016W	Lot/Trct 1	7		Mohave
REMARKS: LOT 1 OF NWNW						
AZ	Gila-Salt River	026N - 016W	Lot/Trct 2	7		Mohave
REMARKS: LOT 2 OF SWNW						
AZ	Gila-Salt River	026N - 016W	Lot/Trct 3	7		Mohave
REMARKS: LOT 3 OF NWSW						
AZ	Gila-Salt River	026N - 016W	Lot/Trct 4	7		Mohave
REMARKS: LOT 4 OF SWSW						
AZ	Gila-Salt River	026N - 016W	Lot/Trct 1	19		Mohave
REMARKS: LOT 1 OF NWNW						
AZ	Gila-Salt River	026N - 016W	Lot/Trct 2	19		Mohave
REMARKS: LOT 2 OF SWNW						
AZ	Gila-Salt River	026N - 016W	Lot/Trct 3	19		Mohave
REMARKS: LOT 3 OF NWSW						
AZ	Gila-Salt River	026N - 016W	Lot/Trct 4	19		Mohave
REMARKS: LOT 4 OF SWSW						
AZ	Gila-Salt River	026N - 016W	Lot/Trct 1	31		Mohave
REMARKS: LOT 1 OF NWNW						
AZ	Gila-Salt River	026N - 016W	Lot/Trct 2	31		Mohave
REMARKS: LOT 2 OF SWNW						
AZ	Gila-Salt River	026N - 016W	Lot/Trct 3	31		Mohave
REMARKS: LOT 3 OF NWSW						
AZ	Gila-Salt River	026N - 016W	Lot/Trct 4	31		Mohave
REMARKS: LOT 4 OF SWSW						
AZ	Gila-Salt River	026N - 017W	Lot/Trct 1	1		Mohave
REMARKS: LOT 1 OF NENE						
AZ	Gila-Salt River	026N - 017W	Lot/Trct 2	1		Mohave
REMARKS: LOT 2 OF NWNE						
AZ	Gila-Salt River	026N - 017W	Lot/Trct 3	1		Mohave
REMARKS: LOT 3 OF NENW						
AZ	Gila-Salt River	026N - 017W	Lot/Trct 4	1		Mohave
REMARKS: LOT 4 OF NWNW						
AZ	Gila-Salt River	026N - 017W	Lot/Trct 1	3		Mohave
REMARKS: LOT 1 OF NENE						
AZ	Gila-Salt River	026N - 017W	Lot/Trct 2	3		Mohave
REMARKS: LOT 2 OF NWNE						
AZ	Gila-Salt River	026N - 017W	Lot/Trct 3	3		Mohave
REMARKS: LOT 3 OF NENW						
AZ	Gila-Salt River	026N - 017W	Lot/Trct 4	3		Mohave
REMARKS: LOT 4 OF NWNW						
AZ	Gila-Salt River	026N - 017W	Lot/Trct 1	5		Mohave
REMARKS: LOT 1 OF NENE						
AZ	Gila-Salt River	026N - 017W	Lot/Trct 2	5		Mohave
REMARKS: LOT 2 OF NWNE						
AZ	Gila-Salt River	026N - 017W	Lot/Trct 3	5		Mohave

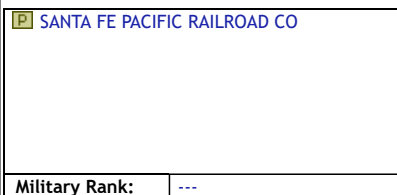
REMARKS: LOT 3 OF NENW						
AZ	Gila-Salt River	026N - 017W	Lot/Trct 4	5		Mohave
REMARKS: LOT 4 OF NWNW						
AZ	Gila-Salt River	026N - 017W	Lot/Trct 1	7		Mohave
REMARKS: LOT 1 OF NWNW						
AZ	Gila-Salt River	026N - 017W	Lot/Trct 2	7		Mohave
REMARKS: LOT 2 OF SWNW						
AZ	Gila-Salt River	026N - 017W	Lot/Trct 3	7		Mohave
REMARKS: LOT 3 OF NWSW						
AZ	Gila-Salt River	026N - 017W	Lot/Trct 4	7		Mohave
REMARKS: LOT 4 OF SWSW						
AZ	Gila-Salt River	026N - 017W	Lot/Trct 1	19		Mohave
REMARKS: LOT 1 OF NWNW						
AZ	Gila-Salt River	026N - 017W	Lot/Trct 2	19		Mohave
REMARKS: LOT 2 OF SWNW						
AZ	Gila-Salt River	026N - 017W	Lot/Trct 3	19		Mohave
REMARKS: LOT 3 OF NWSW						
AZ	Gila-Salt River	026N - 017W	Lot/Trct 4	19		Mohave
REMARKS: LOT 4 OF SWSW						
AZ	Gila-Salt River	027N - 015W	Lot/Trct 1	31		Mohave
REMARKS: LOT 1 OF NWNW						
AZ	Gila-Salt River	027N - 015W	Lot/Trct 2	31		Mohave
REMARKS: LOT 2 OF SWNW						
AZ	Gila-Salt River	027N - 015W	Lot/Trct 3	31		Mohave
REMARKS: LOT 3 OF NWSW						
AZ	Gila-Salt River	027N - 015W	Lot/Trct 4	31		Mohave
REMARKS: LOT 4 OF SWSW						
AZ	Gila-Salt River	027N - 016W	Lot/Trct 1	31		Mohave
REMARKS: LOT 1 OF NWNW						
AZ	Gila-Salt River	027N - 016W	Lot/Trct 2	31		Mohave
REMARKS: LOT 2 OF SWNW						
AZ	Gila-Salt River	027N - 016W	Lot/Trct 3	31		Mohave
REMARKS: LOT 3 OF NWSW						
AZ	Gila-Salt River	027N - 016W	Lot/Trct 4	31		Mohave
REMARKS: LOT 4 OF SWSW						
AZ	Gila-Salt River	027N - 017W	Lot/Trct 1	1		Mohave
REMARKS: LOT 1 OF NENE						
AZ	Gila-Salt River	027N - 017W	Lot/Trct 2	1		Mohave
REMARKS: LOT 2 OF NWNE						
AZ	Gila-Salt River	027N - 017W	Lot/Trct 3	1		Mohave
REMARKS: LOT 3 OF NENW						
AZ	Gila-Salt River	027N - 017W	Lot/Trct 4	1		Mohave
REMARKS: LOT 4 OF NWNW						
AZ	Gila-Salt River	027N - 017W	Lot/Trct 1	3		Mohave
REMARKS: LOT 1 OF NENE						
AZ	Gila-Salt River	027N - 017W	Lot/Trct 2	3		Mohave
REMARKS: LOT 2 OF NWNE						
AZ	Gila-Salt River	027N - 017W	Lot/Trct 3	3		Mohave
REMARKS: LOT 3 OF NENW						
AZ	Gila-Salt River	027N - 017W	Lot/Trct 4	3		Mohave
REMARKS: LOT 4 OF NWNW						
AZ	Gila-Salt River	027N - 017W	Lot/Trct 1	5		Mohave
REMARKS: LOT 1 OF NENE						
AZ	Gila-Salt River	027N - 017W	Lot/Trct 2	5		Mohave
REMARKS: LOT 2 OF NWNE						
AZ	Gila-Salt River	027N - 017W	Lot/Trct 3	5		Mohave
REMARKS: LOT 3 OF NENW						
AZ	Gila-Salt River	027N - 017W	Lot/Trct 4	5		Mohave
REMARKS: LOT 4 OF NWNW						
AZ	Gila-Salt River	027N - 017W	Lot/Trct 1	7		Mohave
REMARKS: LOT 1 OF NWNW						
AZ	Gila-Salt River	027N - 017W	Lot/Trct 2	7		Mohave
REMARKS: LOT 2 OF SWNW						
AZ	Gila-Salt River	027N - 017W	Lot/Trct 3	7		Mohave
REMARKS: LOT 3 OF NWSW						
AZ	Gila-Salt River	027N - 017W	Lot/Trct 4	7		Mohave
REMARKS: LOT 4 OF SWSW						
AZ	Gila-Salt River	027N - 017W	Lot/Trct 1	19		Mohave
REMARKS: LOT 1 OF NWNW						
AZ	Gila-Salt River	027N - 017W	Lot/Trct 2	19		Mohave
REMARKS: LOT 2 OF SWNW						
AZ	Gila-Salt River	027N - 017W	Lot/Trct 3	19		Mohave
REMARKS: LOT 3 OF NWSW						
AZ	Gila-Salt River	027N - 017W	Lot/Trct 4	19		Mohave
REMARKS: LOT 4 OF SWSW						

AZ	Gila-Salt River	027N - 017W	Lot/Trct 1	31		Mohave
REMARKS: LOT 1 OF NWNW						
AZ	Gila-Salt River	027N - 017W	Lot/Trct 2	31		Mohave
REMARKS: LOT 2 OF SWNW						
AZ	Gila-Salt River	027N - 017W	Lot/Trct 3	31		Mohave
REMARKS: LOT 3 OF NWSW						
AZ	Gila-Salt River	027N - 017W	Lot/Trct 4	31		Mohave
REMARKS: LOT 4 OF SWSW						
AZ	Gila-Salt River	028N - 017W	Lot/Trct 5	3		Mohave
REMARKS: LOT 5 OF NENE						
AZ	Gila-Salt River	028N - 017W	Lot/Trct 6	3		Mohave
REMARKS: LOT 6 OF NWNE						
AZ	Gila-Salt River	028N - 017W	Lot/Trct 7	3		Mohave
REMARKS: LOT 7 OF NENW						
AZ	Gila-Salt River	028N - 017W	Lot/Trct 8	3		Mohave
REMARKS: LOT 8 OF NWNW						
AZ	Gila-Salt River	028N - 017W	Lot/Trct 5	5		Mohave
REMARKS: LOT 5 OF NENE						
AZ	Gila-Salt River	028N - 017W	Lot/Trct 6	5		Mohave
REMARKS: LOT 6 OF NWNE						
AZ	Gila-Salt River	028N - 017W	Lot/Trct 7	5		Mohave
REMARKS: LOT 7 OF NENW						
AZ	Gila-Salt River	028N - 017W	Lot/Trct 8	5		Mohave
REMARKS: LOT 8 OF NWNW						
AZ	Gila-Salt River	028N - 017W	Lot/Trct 1	7		Mohave
REMARKS: LOT 1 OF NWNW						
AZ	Gila-Salt River	028N - 017W	Lot/Trct 2	7		Mohave
REMARKS: LOT 2 OF SWNW						
AZ	Gila-Salt River	028N - 017W	Lot/Trct 3	7		Mohave
REMARKS: LOT 3 OF NWSW						
AZ	Gila-Salt River	028N - 017W	Lot/Trct 4	7		Mohave
REMARKS: LOT 4 OF SWSW						
AZ	Gila-Salt River	028N - 017W	Lot/Trct 1	19		Mohave
REMARKS: LOT 1 OF NWNW						
AZ	Gila-Salt River	028N - 017W	Lot/Trct 2	19		Mohave
REMARKS: LOT 2 OF SWNW						
AZ	Gila-Salt River	028N - 017W	Lot/Trct 3	19		Mohave
REMARKS: LOT 3 OF NWSW						
AZ	Gila-Salt River	028N - 017W	Lot/Trct 4	19		Mohave
REMARKS: LOT 4 OF SWSW						
AZ	Gila-Salt River	028N - 017W	Lot/Trct 1	31		Mohave
REMARKS: LOT 1 OF NWNW						
AZ	Gila-Salt River	028N - 017W	Lot/Trct 2	31		Mohave
REMARKS: LOT 2 OF SWNW						
AZ	Gila-Salt River	028N - 017W	Lot/Trct 3	31		Mohave
REMARKS: LOT 3 OF NWSW						
AZ	Gila-Salt River	028N - 017W	Lot/Trct 4	31		Mohave
REMARKS: LOT 4 OF SWSW						

Land Patent Details

Accession Nr: 959097 Document Type: Serial Patent State: Arizona Issue Date: 5/8/1925 Cancelled: No

Names On Document


Military Rank: ---

Miscellaneous Information

Land Office:	Phoenix
US Reservations:	No
Mineral Reservations:	No
Tribe:	---
Militia:	---
State In Favor Of:	---
Authority:	July 27, 1866: Grant-RR-Atlantic and Pacific (14 Stat. 292)

Document Numbers

Document Nr:	122
Misc. Doc. Nr:	---
BLM Serial Nr:	AZAZAA 001728
Indian Allot. Nr:	---

Survey Information

Total Acres:	27710.65
Survey Date:	---
Geographic Name:	---
Metes/Bounds:	No

Land Descriptions

State	Meridian	Twp - Rng	Aliquots	Section	Survey #	County
AZ	Gila-Salt River	010N - 019W	NW¼NW¼	13		LA Paz
AZ	Gila-Salt River	015N - 001E	E½SW¼	9		Yavapai
AZ	Gila-Salt River	015N - 013W	NE¼	19		Mohave
AZ	Gila-Salt River	015N - 013W	E½W½	19		Mohave
AZ	Gila-Salt River	015N - 014W	W½SW¼	1		Mohave
AZ	Gila-Salt River	015N - 014W	W½SE¼	11		Mohave
AZ	Gila-Salt River	015N - 014W	NW¼NE¼	11		Mohave
AZ	Gila-Salt River	015N - 014W	SE¼SE¼	11		Mohave
AZ	Gila-Salt River	015N - 014W	NW¼	13		Mohave
AZ	Gila-Salt River	015N - 014W	SE¼	13		Mohave
AZ	Gila-Salt River	015N - 014W	W½NE¼	13		Mohave
AZ	Gila-Salt River	015N - 014W	E½SW¼	13		Mohave
AZ	Gila-Salt River	016½N - 011W	N½SE¼	19		Mohave
AZ	Gila-Salt River	017N - 012W	NW¼SW¼	1		Mohave
AZ	Gila-Salt River	017N - 012W	E½	25		Mohave
AZ	Gila-Salt River	017N - 014W	NW¼	23		Mohave
AZ	Gila-Salt River	017N - 014W	W½NE¼	23		Mohave
AZ	Gila-Salt River	018N - 013W	S½	3		Mohave
AZ	Gila-Salt River	018N - 013W	S½N½	3		Mohave
AZ	Gila-Salt River	018N - 013W	W½	13		Mohave
AZ	Gila-Salt River	018N - 013W	SE¼	13		Mohave
AZ	Gila-Salt River	018N - 015W	SW¼	3		Mohave
AZ	Gila-Salt River	018N - 015W	S½NW¼	3		Mohave
AZ	Gila-Salt River	018N - 015W	SE¼NE¼	3		Mohave
AZ	Gila-Salt River	018N - 015W	NE¼SE¼	3		Mohave
AZ	Gila-Salt River	018N - 015W	SW¼	11		Mohave
AZ	Gila-Salt River	018N - 015W	NW¼NE¼	11		Mohave
AZ	Gila-Salt River	018N - 015W	SE¼NE¼	11		Mohave
AZ	Gila-Salt River	018N - 015W	NE¼NW¼	11		Mohave
AZ	Gila-Salt River	018N - 015W	SW¼SE¼	11		Mohave
AZ	Gila-Salt River	018N - 015W	E½W½	13		Mohave
AZ	Gila-Salt River	018N - 015W	NW¼NE¼	13		Mohave
AZ	Gila-Salt River	018N - 015W	NW¼NW¼	13		Mohave
AZ	Gila-Salt River	018N - 015W	SE¼SE¼	13		Mohave
AZ	Gila-Salt River	018N - 015W	W½	23		Mohave
AZ	Gila-Salt River	018N - 015W	W½SE¼	23		Mohave
AZ	Gila-Salt River	018N - 015W	NE¼NE¼	23		Mohave
AZ	Gila-Salt River	018N - 015W	W½NE¼	25		Mohave
AZ	Gila-Salt River	018N - 015W	W½SW¼	25		Mohave
AZ	Gila-Salt River	018N - 015W	N½SE¼	25		Mohave
AZ	Gila-Salt River	018N - 015W	NE¼NW¼	25		Mohave
AZ	Gila-Salt River	018N - 015W	N½NE¼	35		Mohave
AZ	Gila-Salt River	018N - 015W	S½SE¼	35		Mohave
AZ	Gila-Salt River	018N - 015W	SE¼NE¼	35		Mohave
AZ	Gila-Salt River	019N - 012W	S½NE¼	13		Mohave
AZ	Gila-Salt River	019N - 013W	E½	23		Mohave
AZ	Gila-Salt River	019N - 013W	NW¼	25		Mohave
AZ	Gila-Salt River	019N - 013W	E½	27		Mohave
AZ	Gila-Salt River	019N - 013W		35		Mohave
AZ	Gila-Salt River	019N - 015W	S½NW¼	1		Mohave
AZ	Gila-Salt River	019N - 015W	N½SW¼	1		Mohave
AZ	Gila-Salt River	019N - 015W	SW¼SW¼	1		Mohave

AZ	Gila-Salt River	019N - 015W	SW¼SE¼	1	Mohave
AZ	Gila-Salt River	019N - 015W	SE¼	11	Mohave
AZ	Gila-Salt River	019N - 015W	W½NE¼	11	Mohave
AZ	Gila-Salt River	019N - 015W	N½NW¼	11	Mohave
AZ	Gila-Salt River	019N - 015W	SE¼NE¼	11	Mohave
AZ	Gila-Salt River	019N - 015W	SW¼NW¼	11	Mohave
AZ	Gila-Salt River	019N - 015W	NW¼	13	Mohave
AZ	Gila-Salt River	019N - 015W	W½E½	13	Mohave
AZ	Gila-Salt River	019N - 015W	N½SW¼	13	Mohave
AZ	Gila-Salt River	019N - 015W	SE¼NE¼	13	Mohave
AZ	Gila-Salt River	019N - 015W	SE¼SW¼	13	Mohave
AZ	Gila-Salt River	019N - 015W	NE¼SE¼	13	Mohave
AZ	Gila-Salt River	019N - 015W	E½SE¼	15	Mohave
AZ	Gila-Salt River	019N - 015W	NE¼NE¼	15	Mohave
AZ	Gila-Salt River	019N - 015W	NE¼NE¼	23	Mohave
AZ	Gila-Salt River	019N - 015W	NE¼NW¼	23	Mohave
AZ	Gila-Salt River	019N - 015W	W½E½	35	Mohave
AZ	Gila-Salt River	019N - 015W	SE¼SE¼	35	Mohave
AZ	Gila-Salt River	020N - 012W	E½SW¼	31	Mohave
AZ	Gila-Salt River	020N - 014W	E½W½	7	Mohave
AZ	Gila-Salt River	020N - 014W	NE¼	9	Mohave
AZ	Gila-Salt River	020N - 014W	N½NW¼	9	Mohave
AZ	Gila-Salt River	020N - 014W	SE¼NW¼	9	Mohave
AZ	Gila-Salt River	020N - 014W	W½SE¼	19	Mohave
AZ	Gila-Salt River	020N - 014W	NE¼NE¼	19	Mohave
AZ	Gila-Salt River	020N - 014W	SE¼SW¼	19	Mohave
AZ	Gila-Salt River	020N - 014W	SE¼SE¼	19	Mohave
AZ	Gila-Salt River	020N - 015W	S½NE¼	3	Mohave
AZ	Gila-Salt River	020N - 015W	W½W½	23	Mohave
AZ	Gila-Salt River	020N - 015W	SE¼SW¼	23	Mohave
AZ	Gila-Salt River	020N - 015W	SE¼	27	Mohave
AZ	Gila-Salt River	020N - 015W	W½NE¼	27	Mohave
AZ	Gila-Salt River	020N - 015W	S½NW¼	27	Mohave
AZ	Gila-Salt River	020N - 015W	E½SW¼	27	Mohave
AZ	Gila-Salt River	021N - 015W	SE¼	3	Mohave
AZ	Gila-Salt River	021N - 015W	S½NE¼	3	Mohave
AZ	Gila-Salt River	021N - 015W	N½	33	Mohave
AZ	Gila-Salt River	021N - 016W		25	Mohave
AZ	Gila-Salt River	022N - 013W	S½SW¼	1	Mohave
AZ	Gila-Salt River	022N - 013W	E½	13	Mohave
AZ	Gila-Salt River	022N - 014W	E½	7	Mohave
AZ	Gila-Salt River	022N - 014W	E½W½	7	Mohave
AZ	Gila-Salt River	022N - 014W	SW¼SW¼	15	Mohave
AZ	Gila-Salt River	022N - 014W		17	Mohave
AZ	Gila-Salt River	022N - 014W	S½	21	Mohave
AZ	Gila-Salt River	022N - 014W	NW¼NE¼	21	Mohave
AZ	Gila-Salt River	022N - 014W	SW¼	23	Mohave
AZ	Gila-Salt River	022N - 014W	SW¼SE¼	23	Mohave
AZ	Gila-Salt River	022N - 014W	W½	25	Mohave
AZ	Gila-Salt River	022N - 014W	SE¼	25	Mohave
AZ	Gila-Salt River	022N - 014W		27	Mohave
AZ	Gila-Salt River	022N - 015W	N½	13	Mohave
AZ	Gila-Salt River	022N - 015W	N½S½	13	Mohave
AZ	Gila-Salt River	022N - 015W	SE¼SE¼	13	Mohave
AZ	Gila-Salt River	022N - 015W	W½NE¼	23	Mohave
AZ	Gila-Salt River	022N - 015W	SE¼NE¼	23	Mohave
AZ	Gila-Salt River	022N - 015W		33	Mohave
AZ	Gila-Salt River	022N - 017W	SW¼	11	Mohave
AZ	Gila-Salt River	022N - 017W	NE¼NW¼	11	Mohave
AZ	Gila-Salt River	022N - 017W	SE¼	15	Mohave
AZ	Gila-Salt River	022N - 017W	N½NE¼	15	Mohave
AZ	Gila-Salt River	022N - 017W	SW¼NE¼	15	Mohave
AZ	Gila-Salt River	023N - 012W	E½NE¼	15	Mohave
AZ	Gila-Salt River	023N - 012W	E½SW¼	31	Mohave
AZ	Gila-Salt River	023N - 012W	SE¼NE¼	31	Mohave
AZ	Gila-Salt River	023N - 013W	SW¼NE¼	19	Mohave
AZ	Gila-Salt River	023N - 013W	N½SW¼	25	Mohave
AZ	Gila-Salt River	023N - 013W	NW¼SE¼	25	Mohave
AZ	Gila-Salt River	023N - 013W	NE¼NE¼	27	Mohave
AZ	Gila-Salt River	023N - 013W	S½	35	Mohave
AZ	Gila-Salt River	023N - 014W	W½SW¼	5	Mohave
AZ	Gila-Salt River	023N - 014W	SE¼SW¼	5	Mohave
AZ	Gila-Salt River	023N - 014W	W½W½	7	Mohave
AZ	Gila-Salt River	023N - 014W	SE¼SW¼	7	Mohave
AZ	Gila-Salt River	023N - 014W	E½SW¼	9	Mohave

AZ	Gila-Salt River	023N - 014W	S½SW¼	17	Mohave
AZ	Gila-Salt River	023N - 014W	N½SE¼	17	Mohave
AZ	Gila-Salt River	023N - 014W	NE¼SW¼	17	Mohave
AZ	Gila-Salt River	023N - 014W	SW¼SE¼	17	Mohave
AZ	Gila-Salt River	023N - 014W	SE¼	19	Mohave
AZ	Gila-Salt River	023N - 014W	W½NE¼	19	Mohave
AZ	Gila-Salt River	023N - 014W	NE¼	21	Mohave
AZ	Gila-Salt River	023N - 014W	NE¼SE¼	21	Mohave
AZ	Gila-Salt River	023N - 014W	E½	27	Mohave
AZ	Gila-Salt River	023N - 014W	E½W½	27	Mohave
AZ	Gila-Salt River	023N - 014W	W½NW¼	29	Mohave
AZ	Gila-Salt River	023N - 014W	SE¼NW¼	29	Mohave
AZ	Gila-Salt River	023N - 014W	W½	31	Mohave
AZ	Gila-Salt River	023N - 014W	SE¼	31	Mohave
AZ	Gila-Salt River	023N - 014W		33	Mohave
AZ	Gila-Salt River	023N - 014W		35	Mohave
AZ	Gila-Salt River	023N - 016W	W½	11	Mohave
AZ	Gila-Salt River	023N - 017W	S½NE¼	1	Mohave
AZ	Gila-Salt River	023N - 017W	N½SW¼	1	Mohave
AZ	Gila-Salt River	023N - 017W	E½SE¼	1	Mohave
AZ	Gila-Salt River	023N - 017W	SE¼NW¼	1	Mohave
AZ	Gila-Salt River	023N - 017W	SW¼SW¼	1	Mohave
AZ	Gila-Salt River	023N - 017W	SW¼	3	Mohave
AZ	Gila-Salt River	023N - 017W	S½	5	Mohave
AZ	Gila-Salt River	023N - 017W	S½N½	5	Mohave
AZ	Gila-Salt River	023N - 017W	NE¼NE¼	7	Mohave
AZ	Gila-Salt River	023N - 017W	N½N½	15	Mohave
AZ	Gila-Salt River	023N - 017W	E½E½	17	Mohave
AZ	Gila-Salt River	023N - 017W	NW¼SE¼	17	Mohave
AZ	Gila-Salt River	023N - 017W	NE¼	21	Mohave
AZ	Gila-Salt River	023N - 017W	NE¼NE¼	23	Mohave
AZ	Gila-Salt River	023N - 017W	SE¼SW¼	23	Mohave
AZ	Gila-Salt River	023N - 017W	E½NW¼	25	Mohave
AZ	Gila-Salt River	023N - 017W	SE¼	27	Mohave
AZ	Gila-Salt River	023N - 017W	SE¼NE¼	29	Mohave
AZ	Gila-Salt River	023N - 019W	NW¼	7	Mohave
AZ	Gila-Salt River	023N - 020W	W½NW¼	13	Mohave
AZ	Gila-Salt River	023N - 020W	N½NW¼	35	Mohave
AZ	Gila-Salt River	023N - 020W	NW¼NE¼	35	Mohave
AZ	Gila-Salt River	024N - 015W	W½SW¼	13	Mohave
AZ	Gila-Salt River	024N - 015W	SW¼NW¼	13	Mohave
AZ	Gila-Salt River	024N - 015W	SE¼SW¼	13	Mohave
AZ	Gila-Salt River	024N - 017W	SW¼	15	Mohave
AZ	Gila-Salt River	024N - 020W	S½	15	Mohave
AZ	Gila-Salt River	024N - 020W	E½NE¼	15	Mohave
AZ	Gila-Salt River	024N - 020W	W½NW¼	15	Mohave
AZ	Gila-Salt River	024N - 020W	SE¼NW¼	15	Mohave
AZ	Gila-Salt River	024N - 020W	W½SE¼	17	Mohave
AZ	Gila-Salt River	024N - 020W	NE¼NE¼	17	Mohave
AZ	Gila-Salt River	024N - 020W	SE¼SE¼	17	Mohave
AZ	Gila-Salt River	025N - 021W	S½NE¼	1	Mohave
AZ	Gila-Salt River	025N - 021W	S½SE¼	1	Mohave
AZ	Gila-Salt River	025N - 021W	NW¼NE¼	13	Mohave
AZ	Gila-Salt River	026N - 015W	NE¼	7	Mohave
AZ	Gila-Salt River	026N - 015W	E½W½	7	Mohave
AZ	Gila-Salt River	026N - 015W	N½SE¼	7	Mohave
AZ	Gila-Salt River	026N - 017W	E½	31	Mohave
AZ	Gila-Salt River	026N - 017W	E½W½	31	Mohave
AZ	Gila-Salt River	028N - 018W	SW¼	9	Mohave
AZ	Gila-Salt River	028N - 018W	E½E½	15	Mohave
AZ	Gila-Salt River	028N - 018W	S½NW¼	17	Mohave
AZ	Gila-Salt River	028N - 018W	W½SW¼	17	Mohave
AZ	Gila-Salt River	028N - 018W	NE¼NE¼	17	Mohave
AZ	Gila-Salt River	028N - 018W	SE¼SW¼	17	Mohave
AZ	Gila-Salt River	028N - 018W	SW¼SE¼	17	Mohave
AZ	Gila-Salt River	028N - 018W	N½NE¼	19	Mohave
AZ	Gila-Salt River	028N - 018W	E½NW¼	19	Mohave
AZ	Gila-Salt River	028N - 018W	SW¼NE¼	19	Mohave
AZ	Gila-Salt River	028N - 019W	S½SE¼	25	Mohave
AZ	Gila-Salt River	029N - 017W	E½SW¼	9	Mohave
AZ	Gila-Salt River	029N - 017W	SE¼NW¼	9	Mohave
AZ	Gila-Salt River	029N - 017W	W½W½	21	Mohave
AZ	Gila-Salt River	029N - 017W	SE¼SE¼	29	Mohave
AZ	Gila-Salt River	015N - 001E	Lot/Trct 1	9	Yavapai

REMARKS: LOT 1 OF NENW						
AZ	Gila-Salt River	015N - 001E	Lot/Trct 2	9		Yavapai
REMARKS: LOT 2 OF W HALF OF NW						
AZ	Gila-Salt River	015N - 001E	Lot/Trct 3	9		Yavapai
REMARKS: LOT 3 OF S HALF OF NW						
AZ	Gila-Salt River	015N - 001E	Lot/Trct 4	9		Yavapai
REMARKS: LOT 4 OF NWSW						
AZ	Gila-Salt River	015N - 001E	Lot/Trct 5	9		Yavapai
REMARKS: LOT 5 OF SWSW						
AZ	Gila-Salt River	015N - 013W	Lot/Trct 1	19		Mohave
REMARKS: LOT 1 OF NWNW						
AZ	Gila-Salt River	015N - 013W	Lot/Trct 2	19		Mohave
REMARKS: LOT 2 OF SWNW						
AZ	Gila-Salt River	015N - 013W	Lot/Trct 3	19		Mohave
REMARKS: LOT 3 OF NWSW						
AZ	Gila-Salt River	015N - 013W	Lot/Trct 4	19		Mohave
REMARKS: LOT 4 OF SWSW						
AZ	Gila-Salt River	016N - 015W	Lot/Trct 1	5		Mohave
REMARKS: LOT 1 OF NENE						
AZ	Gila-Salt River	018N - 013W	Lot/Trct 1	3		Mohave
REMARKS: LOT 1 OF NENE						
AZ	Gila-Salt River	018N - 013W	Lot/Trct 2	3		Mohave
REMARKS: LOT 2 OF NWNE						
AZ	Gila-Salt River	018N - 013W	Lot/Trct 3	3		Mohave
REMARKS: LOT 3 OF NENW						
AZ	Gila-Salt River	018N - 013W	Lot/Trct 4	3		Mohave
REMARKS: LOT 4 OF NWNW						
AZ	Gila-Salt River	018N - 015W	Lot/Trct 1	3		Mohave
REMARKS: LOT 1 OF NENE						
AZ	Gila-Salt River	018N - 015W	Lot/Trct 3	3		Mohave
REMARKS: LOT 3 OF NENW						
AZ	Gila-Salt River	018N - 015W	Lot/Trct 4	3		Mohave
REMARKS: LOT 4 OF NWNW						
AZ	Gila-Salt River	019N - 015W	Lot/Trct 3	1		Mohave
REMARKS: LOT 3 OF NENW						
AZ	Gila-Salt River	019N - 015W	Lot/Trct 4	1		Mohave
REMARKS: LOT 4 OF NWNW						
AZ	Gila-Salt River	020N - 011W	Lot/Trct 15	7		Mohave
REMARKS: LOT 15 OF NWSW						
AZ	Gila-Salt River	020N - 011W	Lot/Trct 16	7		Mohave
REMARKS: LOT 16 OF SWSW						
AZ	Gila-Salt River	020N - 011W	Lot/Trct 17	7		Mohave
REMARKS: LOT 17 OF SWSW						
AZ	Gila-Salt River	020N - 012W	Lot/Trct 3	31		Mohave
REMARKS: LOT 3 OF NWSW						
AZ	Gila-Salt River	020N - 012W	Lot/Trct 4	31		Mohave
REMARKS: LOT 4 OF SWSW						
AZ	Gila-Salt River	020N - 015W	Lot/Trct 1	3		Mohave
REMARKS: LOT 1 OF NENE						
AZ	Gila-Salt River	020N - 015W	Lot/Trct 2	3		Mohave
REMARKS: LOT 2 OF NWNE						
AZ	Gila-Salt River	021N - 015W	Lot/Trct 1	3		Mohave
REMARKS: LOT 1 OF NENE						
AZ	Gila-Salt River	021N - 015W	Lot/Trct 2	3		Mohave
REMARKS: LOT 2 OF NWNE						
AZ	Gila-Salt River	022N - 014W	Lot/Trct 1	7		Mohave
REMARKS: LOT 1 OF NWNW						
AZ	Gila-Salt River	022N - 014W	Lot/Trct 2	7		Mohave
REMARKS: LOT 2 OF SWNW						
AZ	Gila-Salt River	022N - 014W	Lot/Trct 4	7		Mohave
REMARKS: LOT 4 OF SWSW						
AZ	Gila-Salt River	023N - 012W	Lot/Trct 3	19		Mohave
REMARKS: LOT 3 OF NWSW						
AZ	Gila-Salt River	023N - 012W	Lot/Trct 4	19		Mohave
REMARKS: LOT 4 OF SWSW						
AZ	Gila-Salt River	023N - 012W	Lot/Trct 1	31		Mohave
REMARKS: LOT 1 OF NENE						
AZ	Gila-Salt River	023N - 017W	Lot/Trct 1	1		Mohave
REMARKS: LOT 1 OF NENE						
AZ	Gila-Salt River	023N - 017W	Lot/Trct 2	1		Mohave
REMARKS: LOT 2 OF NWNE						
AZ	Gila-Salt River	023N - 017W	Lot/Trct 1	5		Mohave
REMARKS: LOT 1 OF NENE						
AZ	Gila-Salt River	023N - 017W	Lot/Trct 2	5		Mohave
REMARKS: LOT 2 OF NWNE						

AZ	Gila-Salt River	023N - 017W	Lot/Trct 3	5	Mohave
REMARKS: LOT 3 OF NENW					
AZ	Gila-Salt River	025N - 021W	Lot/Trct 1	1	Mohave
REMARKS: LOT 1 OF NENE					
AZ	Gila-Salt River	025N - 021W	Lot/Trct 2	1	Mohave
REMARKS: LOT 2 OF NWNE					
AZ	Gila-Salt River	025N - 021W	Lot/Trct 1	3	Mohave
REMARKS: LOT 1 OF NENE					
AZ	Gila-Salt River	025N - 021W	Lot/Trct 2	3	Mohave
REMARKS: LOT 2 OF NWNE					
AZ	Gila-Salt River	026N - 015W	Lot/Trct 1	7	Mohave
REMARKS: LOT 1 OF NWNW					
AZ	Gila-Salt River	026N - 015W	Lot/Trct 2	7	Mohave
REMARKS: LOT 2 OF SWNW					
AZ	Gila-Salt River	026N - 015W	Lot/Trct 3	7	Mohave
REMARKS: LOT 3 OF NWSW					
AZ	Gila-Salt River	026N - 015W	Lot/Trct 4	7	Mohave
REMARKS: LOT 4 OF SWSW					
AZ	Gila-Salt River	026N - 017W	Lot/Trct 1	31	Mohave
REMARKS: LOT 1 OF NWNW					
AZ	Gila-Salt River	026N - 017W	Lot/Trct 2	31	Mohave
REMARKS: LOT 2 OF SWNW					
AZ	Gila-Salt River	026N - 017W	Lot/Trct 3	31	Mohave
REMARKS: LOT 3 OF NWSW					
AZ	Gila-Salt River	026N - 017W	Lot/Trct 4	31	Mohave
REMARKS: LOT 4 OF SWSW					
AZ	Gila-Salt River	028N - 018W	Lot/Trct 1	19	Mohave
REMARKS: LOT 1 OF NWNW					
AZ	Gila-Salt River	028N - 018W	Lot/Trct 2	19	Mohave
REMARKS: LOT 2 OF SWNW					
AZ	Gila-Salt River	028N - 019W	Lot/Trct 1	1	Mohave
REMARKS: LOT 1 OF NENE					
AZ	Gila-Salt River	028N - 019W	Lot/Trct 2	1	Mohave
REMARKS: LOT 2 OF NWNE					
AZ	Gila-Salt River	029N - 017W	Lot/Trct 1	7	Mohave
REMARKS: LOT 1 OF NWNW					
AZ	Gila-Salt River	029N - 017W	Lot/Trct 2	7	Mohave
REMARKS: LOT 2 OF SWNW					
AZ	Gila-Salt River	029N - 017W	Lot/Trct 3	7	Mohave
REMARKS: LOT 3 OF NWSW					
AZ	Gila-Salt River	029N - 017W	Lot/Trct 4	7	Mohave
REMARKS: LOT 4 OF SWSW					

Extremely Urgent

Visit ups.com® or call 1-800-PICK-UPS® (1-800-742-5877) to schedule a pickup or find a drop off location near you.

Domestic Shipments

- To qualify for the Letter rate, UPS Express Envelopes may only contain correspondence, urgent documents, and/or electronic media, and must weigh 8 oz. or less. UPS Express Envelopes containing items other than those listed or weighing more than 8 oz. will be billed by weight.

International Shipments

- The UPS Express Envelope may be used only for documents of no commercial value. Certain countries consider electronic media as documents. Visit ups.com/importexport to verify if your shipment is classified as a document.
- To qualify for the Letter rate, the UPS Express Envelope must weigh 8 oz. or less. UPS Express Envelopes weighing more than 8 oz. will be billed by weight.

Note: Express Envelopes are not recommended for shipments of electronic media containing sensitive personal information or breakable items. Do not send cash or cash equivalent.

Reusable Express Envelope Letter Size

Reduce paper waste by using this envelope a second time either to return to sender or to ship to another recipient. See reuse instructions on flap above.

Decision GreenSM

Decision Green is UPS's environmental platform, reflecting our pursuit of sustainable business practices worldwide. For example, this envelope is made from 100% recycled material and is both reusable and recyclable.




100% Recycled fiber
80% Post-Consumer

GAVIN HARRISON
(435) 260-1787
4691 LUNA CIRCLE
MORAB UT 84532

LTR 1 OF 1


SHIP TO:
BLM ARIZONA OFFICE
(602) 417-9413
STE 800
ONE NORTH CENTRAL AVE
PHOENIX AZ 85004-4427



AZ 850 9-10



UPS NEXT DAY AIR 1
TRACKING #: 1Z 052 8XX 01 5519 9495



BILLING: P/P

© 2017 UPS LP2844 20 0A 10/2019

SEE NOTICE ON REVERSE regarding UPS Terms, and notice of limitation of liability. Where allowed by law, shipper authorizes UPS to act as forwarding agent for export control and customs purposes. If exported from the U.S., shipper certifies that the commodities, technology or software were exported from the U.S. in accordance with the Export Administration Regulations. Diversion contrary to law is prohibited. 800 822 0419

This envelope is for use with the following services:

UPS Next Day Air®
UPS Worldwide Express®
UPS 2nd Day Air®

Do not use this envelope for:

UPS Ground
UPS Standard
UPS 3 Day Select®
UPS Worldwide Expedited®

Apply shipping documents on this side.

PHOENIX, ARIZONA

2019 DEC 19 P 2 27

BLM AZ STATE OFFICE

Serving you for more than 100 years
United Parcel Service.



International Shipping Notice — Carriage hereunder may be subject to the rules relating to liability and other terms and/or conditions established by the Convention for the Unification of Certain Rules Relating to International Carriage by Air (the "Warsaw Convention") and/or the Convention on the Contract for the International Carriage of Goods by Road (the "CMR Convention"). These commodities, technology or software were exported from the U.S. in accordance with the Export Administration Regulations. Diversion contrary to U.S. law prohibited.

010195112 1/15 TG United Parcel Service



BLM ARIZONA OFFICE
1 N CENTRAL AVE
STE 800
PHOENIX AZ 85004

P: BROWN S: ORANGE I:

1004-4000

120628XX015519 9495

2330

SAT06485 Dec 18 08:18:02 2019
US 8501 HIPPS 19 03. SAT06485eL

Reusable Express Envelope

Use. Reuse. Then Recycle.